

DEMOGRAPHIC PROFILE

Skagit County
2017

Prepared by: Skagit Council of Governments
204 West Montgomery Street, Mount Vernon, WA 98273



WHAT IS THE DEMOGRAPHIC PROFILE?

- Focuses on “EJ” or Environmental Justice populations
- Shows changes over time in demographic and economic characteristics
- SCOG updates data as part of non-discrimination responsibilities



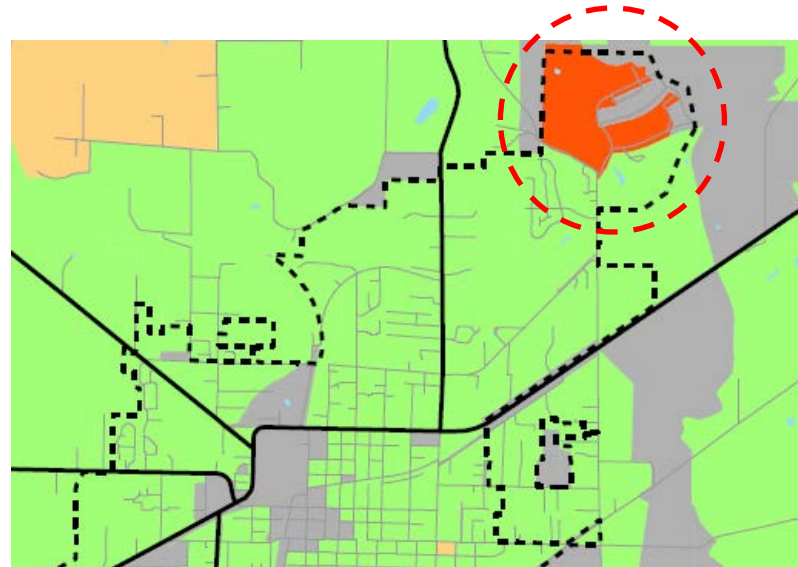
WHY ARE WE UPDATING IT?

- Last demographic profile in 2013
- Need to update Title VI Plan and need updated data to inform update
- Draft Title VI Plan ready in April
- Need to keep data current for project evaluation and other needs



WHAT DIDN'T CHANGE?

- Most race and ethnicity information – uses the 2010 decennial Census
- Most maps, other than changes to city boundaries

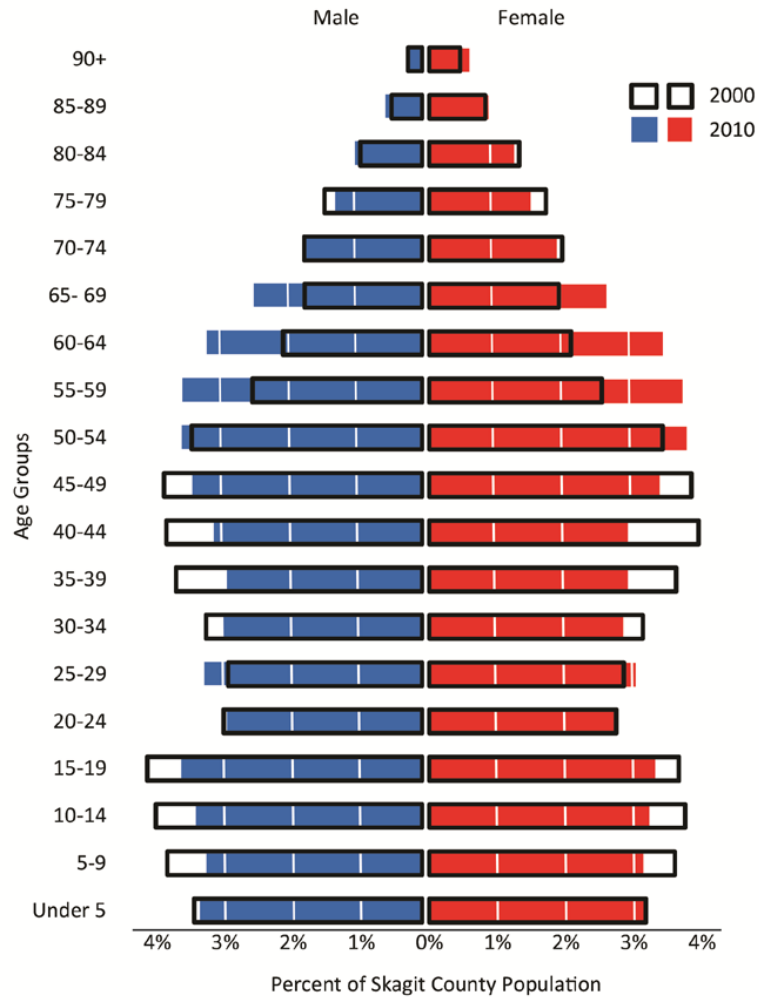


WHAT DID CHANGE?

- Data tables showing changes in incomes, poverty levels and languages spoken
- New section on aging population
- New “data trends” added showing changes to key indicators from 2006–2015



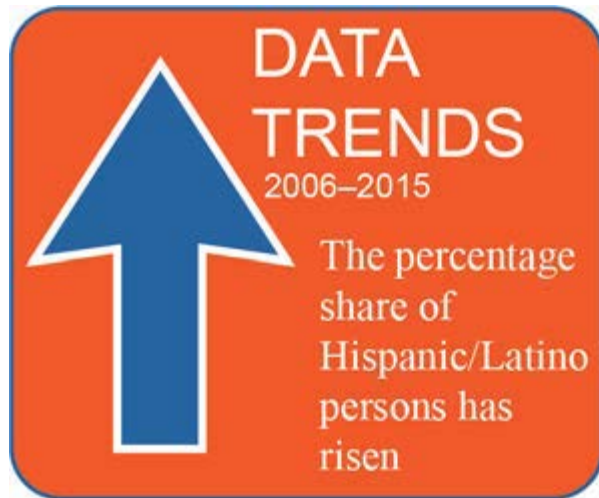
CHANGES IN AGE



CHANGES IN AGE



CHANGES IN RACE & ETHNICITY



CHANGES IN INCOME & POVERTY



DEMOGRAPHIC PROFILE

Skagit County
2017

Prepared by: Skagit Council of Governments
204 West Montgomery Street, Mount Vernon, WA 98273

