

| | |
|-----------------------------|---|
| Agency | Anacortes |
| Project Title | Q Avenue Pedestrian Crossings |
| Description | Improve pedestrian crossings at 13th Street and Q Avenue intersection and midblock crossing at Safeway entrance, east of 12th Street. Project includes: marked crosswalks and enhancements; and a paved, separated trail. |
| Road Name | Q Avenue |
| Begin Termini | 13th Street |
| End Termini | 12th Street/Safeway Entrance |
| Total Project Length | 0.06 |
| Improvement Type | Safety |
| Functional Class | Minor Arterial |
| Environmental Type | Categorical Exclusion |
| Priority Number | 9 |
| Amendment Number | |
| Amendment Date | 9/25/2023 |
| Total Project Cost | \$511,000 |



Regionally Significant Right-of-Way Required

| | |
|---------------------------|-----------|
| STIP ID | WA-15131 |
| WSDOT PIN | |
| Federal Aid Number | |
| SCOG ID | |
| Agency ID | |
| Hearing Date | 9/25/2023 |
| Adoption Date | 12/5/2022 |
| Resolution Number | 4060 |

Phase Obligation Schedule

| Phase | Phase Start | Federal Fund Code | Federal Funds | State Fund Code | State Funds | Local Funds | Total | Date Programmed |
|--------------|-------------|-------------------|------------------|-----------------|-------------|-----------------|------------------|-----------------|
| PE | 2024 | CRP(US) | \$46,000 | | \$0 | \$7,180 | \$53,180 | 10/18/2023 |
| CN | 2025 | CRP(US) | \$334,000 | | \$0 | \$52,128 | \$386,128 | 10/18/2023 |
| CN | 2025 | TA(US) | \$62,000 | | \$0 | \$9,692 | \$71,692 | 10/18/2023 |
| Total | | | \$442,000 | | \$0 | \$69,000 | \$511,000 | |

| | |
|-----------------------------|---|
| Agency | Burlington |
| Project Title | SR20 Nonmotorized & Safety Improvements |
| Description | Road widening including stormwater improvements, utility relocation, lighting, sidewalks, bicycle wayfinding, and bike lanes. |
| Road Name | SR 20 |
| Begin Termini | Alder St |
| End Termini | Cascade Hwy |
| Total Project Length | 0.50 |
| Improvement Type | Reconstruction, Added Capacity |
| Functional Class | Urban Minor Arterial |
| Environmental Type | Categorical Exclusion |
| Priority Number | 2 |
| Amendment Number | |
| Amendment Date | |
| Total Project Cost | \$3,700,000 |



Regionally Significant **Right-of-Way Required**

STIP ID WA-12018

WSDOT PIN

Federal Aid Number

SCOG ID

Agency ID

Hearing Date 7/28/2022

Adoption Date 7/28/2022

Resolution Number 14-2022

Phase Obligation Schedule

| Phase | Phase Start | Federal Fund Code | Federal Funds | State Fund Code | State Funds | Local Funds | Total | Date Programmed |
|--------------|-------------|-------------------|------------------|-----------------|-------------|------------------|------------------|-----------------|
| PE | 2024 | STBG(UM) | \$350,000 | | \$0 | \$50,000 | \$400,000 | 10/18/2023 |
| RW | 2025 | STBG(UM) | \$350,000 | | \$0 | \$50,000 | \$400,000 | 10/18/2023 |
| Total | | | \$700,000 | | \$0 | \$100,000 | \$800,000 | |

Agency Concrete

Project Title School Secondary Access

Description Construction of a second access road to school and airport to include traffic lanes, shoulder, traffic curb and gutter, planter strip, and bicycle/pedestrian path as well as possible storm drainage, sewer and water facilities and fire hydrant improvements. PE done under C293(001).

Road Name

Begin Termini SR 20

End Termini Airport Way

Total Project Length 0.47

Improvement Type New Construction Roadway

Functional Class Major Collector

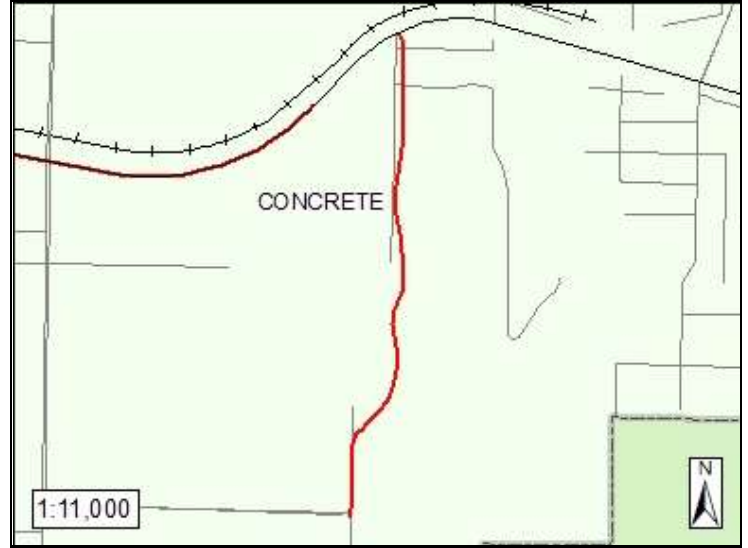
Environmental Type Categorical Exclusion

Priority Number 8

Amendment Number

Amendment Date

Total Project Cost \$3,241,409



Regionally Significant **Right-of-Way Required**

STIP ID WA-03707

WSDOT PIN

Federal Aid Number C293(002)

SCOG ID

Agency ID

Hearing Date 6/26/2023

Adoption Date 6/26/2023

Resolution Number 2023-14

Phase Obligation Schedule

| Phase | Phase Start | Federal Fund Code | Federal Funds | State Fund Code | State Funds | Local Funds | Total | Date Programmed |
|--------------|-------------|-------------------|--------------------|-----------------|------------------|------------------|--------------------|-----------------|
| CN | 2026 | | \$0 | | \$0 | \$400,000 | \$400,000 | 10/18/2023 |
| CN | 2026 | | \$0 | TIB | \$395,431 | \$0 | \$395,431 | 10/18/2023 |
| CN | 2026 | STBG(R) | \$1,063,022 | | \$0 | \$166,978 | \$1,230,000 | 10/18/2023 |
| Total | | | \$1,063,022 | | \$395,431 | \$566,978 | \$2,025,431 | |

Agency Mount Vernon

Project Title Kulshan Trail Safety Lighting - Phase 3

Description Construct trail lighting adjacent to Kulshan Trail and add wayfinding signage (Laventure Road to 30th Street).

Road Name Kulshan Trail

Begin Termini N Laventure Road

End Termini N 30th Street

Total Project Length 0.49

Improvement Type Safety and Education of Pedestrians/Bicy

Functional Class Local

Environmental Type Categorical Exclusion

Priority Number

Amendment Number

Amendment Date 4/26/2023

Total Project Cost \$355,000



Regionally Significant **Right-of-Way Required**

STIP ID WA-15134

WSDOT PIN

Federal Aid Number

SCOG ID

Agency ID T-23-06

Hearing Date 8/24/2022

Adoption Date 8/24/2022

Resolution Number 1034

Phase Obligation Schedule

| Phase | Phase Start | Federal Fund Code | Federal Funds | State Fund Code | State Funds | Local Funds | Total | Date Programmed |
|--------------|-------------|-------------------|------------------|-----------------|-------------|-----------------|------------------|-----------------|
| PE | 2025 | TA(UM) | \$32,000 | | \$0 | \$5,000 | \$37,000 | 10/18/2023 |
| CN | 2026 | TA(UM) | \$275,000 | | \$0 | \$43,000 | \$318,000 | 10/18/2023 |
| Total | | | \$307,000 | | \$0 | \$48,000 | \$355,000 | |

Agency Mount Vernon

Project Title River Dike Trail System - Phase 1

Description Construct a non-motorized, shared use path, generally on top of the flood dike, to include paving, bicycle way finding signage, bollards, and other safety/traffic related features.

Road Name District 1 Dike

Begin Termini Division Street

End Termini City Limits

Total Project Length 0.46

Improvement Type Facilities for Pedestrians and Bicycles

Functional Class No Functional Classification

Environmental Type Categorical Exclusion

Priority Number 7

Amendment Number

Amendment Date 4/26/2023

Total Project Cost \$304,000



Regionally Significant **Right-of-Way Required**

STIP ID WA-13500

WSDOT PIN

Federal Aid Number

SCOG ID

Agency ID

Hearing Date 8/24/2022

Adoption Date 8/24/2022

Resolution Number 1034

Phase Obligation Schedule

| Phase | Phase Start | Federal Fund Code | Federal Funds | State Fund Code | State Funds | Local Funds | Total | Date Programmed |
|--------------|-------------|-------------------|------------------|-----------------|-------------|-----------------|------------------|-----------------|
| PE | 2024 | TA(UM) | \$41,000 | | \$0 | \$6,000 | \$47,000 | 10/18/2023 |
| CN | 2025 | TA(UM) | \$222,000 | | \$0 | \$35,000 | \$257,000 | 10/18/2023 |
| Total | | | \$263,000 | | \$0 | \$41,000 | \$304,000 | |

Agency Samish Nation

Project Title SR20/Campbell Lake Road - Intersection Improvement

Description The 3-legged roundabout will improve regional mobility and safety, accommodate projected growth in the area, and improve resilience of local and regional transportation networks. Project features include: safety edge surface treatment; minimum 4-ft shoulder with fog stripe; additional lighting; bicycle wayfinding; roundabout; and traffic calming measures. Project is being done by WSDOT.

Road Name SR 20

Begin Termini MP 45.59

End Termini MP 46.48

Total Project Length 0.89

Improvement Type Safety

Functional Class Other Principal Arterial

Environmental Type Categorical Exclusion

Priority Number 3

Amendment Number

Amendment Date

Total Project Cost \$4,840,000



Regionally Significant **Right-of-Way Required**

STIP ID WA-11959

WSDOT PIN

Federal Aid Number 0020(206)

SCOG ID

Agency ID

Hearing Date 8/3/2022

Adoption Date 8/3/2022

Resolution Number 2022-08-004

Phase Obligation Schedule

| Phase | Phase Start | Federal Fund Code | Federal Funds | State Fund Code | State Funds | Local Funds | Total | Date Programmed |
|--------------|-------------|-------------------|--------------------|-----------------|-------------|-------------|--------------------|-----------------|
| CN | 2026 | DEMO | \$1,740,000 | | \$0 | \$0 | \$1,740,000 | 10/18/2023 |
| CN | 2026 | STBG(R) | \$1,285,200 | | \$0 | \$0 | \$1,285,200 | 10/18/2023 |
| CN | 2026 | TTP | \$1,154,800 | | \$0 | \$0 | \$1,154,800 | 10/18/2023 |
| Total | | | \$4,180,000 | | \$0 | \$0 | \$4,180,000 | |

Agency SCOG

Project Title SCOG Admin 2022-2025

Description SCOG Administration for FFY 2022-2025

Road Name N/A

Begin Termini N/A

End Termini N/A

Total Project Length

Improvement Type Planning

Functional Class No Functional Classification

Environmental Type Categorical Exclusion

Priority Number 1

Amendment Number

Amendment Date

Total Project Cost \$1,261,206



Regionally Significant **Right-of-Way Required**

STIP ID SCOG 22-25

WSDOT PIN

Federal Aid Number

SCOG ID

Agency ID

Hearing Date 10/18/2023

Adoption Date 10/18/2023

Resolution Number

Phase Obligation Schedule

| Phase | Phase Start | Federal Fund Code | Federal Funds | State Fund Code | State Funds | Local Funds | Total | Date Programmed |
|--------------|-------------|-------------------|------------------|-----------------|-------------|-----------------|------------------|-----------------|
| PL | 2024 | STBG(R) | \$319,595 | | \$0 | \$49,879 | \$369,474 | 10/18/2023 |
| PL | 2025 | STBG(UM) | \$319,595 | | \$0 | \$49,879 | \$369,474 | 10/18/2023 |
| Total | | | \$639,190 | | \$0 | \$99,758 | \$738,948 | |

Agency SCOG
Project Title SCOG Administration

Description Surface transportation planning program support of the agency.



Road Name N/A
Begin Termini N/A
End Termini N/A
Total Project Length
Improvement Type Planning
Functional Class No Functional Classification
Environmental Type Categorical Exclusion
Priority Number 1
Amendment Number
Amendment Date
Total Project Cost \$1,477,896

Regionally Significant **Right-of-Way Required**

STIP ID SCOG Admin
WSDOT PIN
Federal Aid Number
SCOG ID
Agency ID
Hearing Date 10/18/2023
Adoption Date 10/18/2023
Resolution Number

Phase Obligation Schedule

| Phase | Phase Start | Federal Fund Code | Federal Funds | State Fund Code | State Funds | Local Funds | Total | Date Programmed |
|--------------|-------------|-------------------|------------------|-----------------|-------------|-----------------|------------------|-----------------|
| PL | 2026 | STBG(US) | \$319,595 | | \$0 | \$49,879 | \$369,474 | 10/18/2023 |
| PL | 2027 | STBG(UM) | \$319,595 | | \$0 | \$49,879 | \$369,474 | 10/18/2023 |
| Total | | | \$639,190 | | \$0 | \$99,758 | \$738,948 | |

Agency SCOG

Project Title Skagit 2050 Regional Transportation Plan

Description A new metropolitan-regional transportation plan will be prepared, meeting all applicable federal and state requirements. The plan will replace and supersede the Skagit 2045 Regional Transportation Plan, which is due to be updated by March 2026 per federal requirements. The regional travel demand model will also be updated as part of this project.

Road Name N/A

Begin Termini N/A

End Termini N/A

Total Project Length

Improvement Type Planning

Functional Class No Functional Classification

Environmental Type Categorical Exclusion

Priority Number 11

Amendment Number

Amendment Date

Total Project Cost \$400,000



Regionally Significant **Right-of-Way Required**

STIP ID WA-15130

WSDOT PIN

Federal Aid Number

SCOG ID

Agency ID

Hearing Date 7/19/2023

Adoption Date 7/19/2023

Resolution Number

Phase Obligation Schedule

| Phase | Phase Start | Federal Fund Code | FederalFunds | State Fund Code | StateFunds | LocalFunds | Total | Date Programmed |
|--------------|-------------|-------------------|------------------|-----------------|------------|-----------------|------------------|-----------------|
| PL | 2024 | STBG(US) | \$346,000 | | \$0 | \$54,000 | \$400,000 | 10/18/2023 |
| Total | | | \$346,000 | | \$0 | \$54,000 | \$400,000 | |

Agency Sedro Woolley

Project Title John Liner Road Arterial Improvements

Description Reconstruct John Liner Road including drainage, curbs, sidewalk, shared use path, HMA, pavement markings and illumination.

Road Name John Liner Road

Begin Termini N Reed Street

End Termini SR9/Township Street

Total Project Length 0.38

Improvement Type Reconstruction, No Added Capacity

Functional Class Minor Arterial

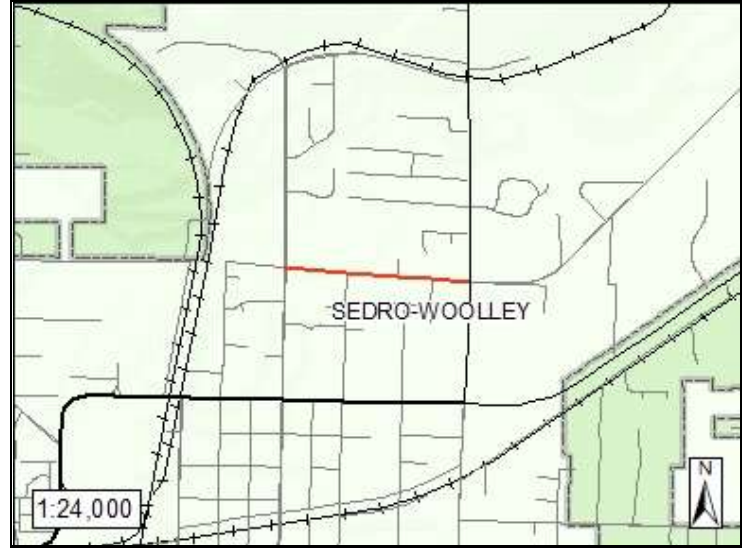
Environmental Type Categorical Exclusion

Priority Number 2

Amendment Number

Amendment Date

Total Project Cost \$2,518,677



Regionally Significant **Right-of-Way Required**

STIP ID SW59

WSDOT PIN

Federal Aid Number

SCOG ID

Agency ID C1D

Hearing Date 6/14/2023

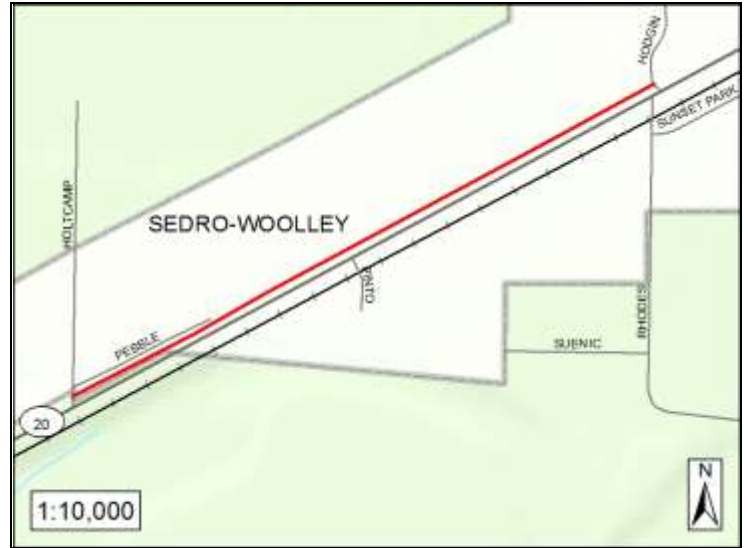
Adoption Date 6/28/2023

Resolution Number 1124-23

Phase Obligation Schedule

| Phase | Phase Start | Federal Fund Code | Federal Funds | State Fund Code | State Funds | Local Funds | Total | Date Programmed |
|--------------|-------------|-------------------|------------------|-----------------|-------------|-----------------|------------------|-----------------|
| RW | 2027 | STBG(UM) | \$210,089 | | \$0 | \$32,788 | \$242,877 | 10/18/2023 |
| Total | | | \$210,089 | | \$0 | \$32,788 | \$242,877 | |

| | |
|-----------------------------|---|
| Agency | Sedro Woolley |
| Project Title | SR20/Cascade Trail West Extension Phase 2A, Holtcamp Road to Hodgkin Street |
| Description | SR20/Cascade Trail West Extension Phase 2A, Holtcamp Road to Hodgkin Street |
| Road Name | SR 20 |
| Begin Termini | MP 63.64 Holtcamp Rd |
| End Termini | MP 64.21 Hodgkin Street |
| Total Project Length | 0.57 |
| Improvement Type | Facilities for Pedestrians and Bicycles |
| Functional Class | Other Principal Arterial |
| Environmental Type | Categorical Exclusion |
| Priority Number | 2 |
| Amendment Number | |
| Amendment Date | |
| Total Project Cost | \$964,035 |



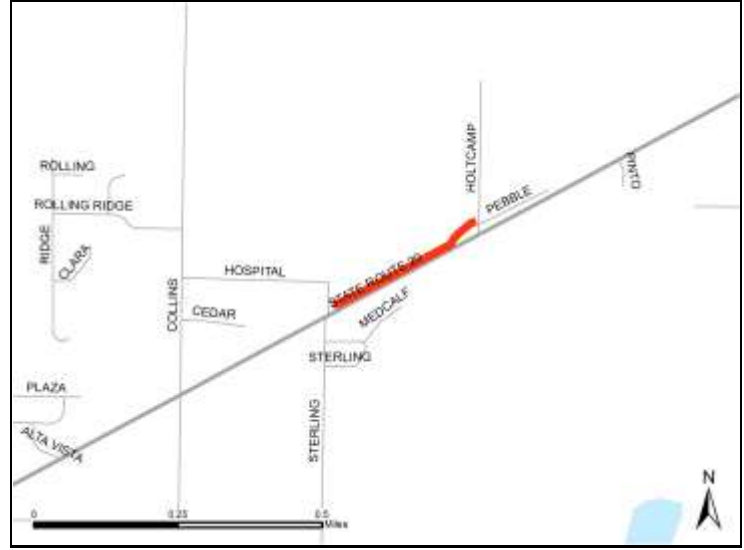
Regionally Significant **Right-of-Way Required**

| | |
|---------------------------|-----------|
| STIP ID | SW42 |
| WSDOT PIN | |
| Federal Aid Number | 0020(200) |
| SCOG ID | |
| Agency ID | S14C |
| Hearing Date | 6/14/2023 |
| Adoption Date | 6/28/2023 |
| Resolution Number | 1124-23 |

Phase Obligation Schedule

| Phase | Phase Start | Federal Fund Code | Federal Funds | State Fund Code | State Funds | Local Funds | Total | Date Programmed |
|--------------|-------------|-------------------|------------------|-----------------|------------------|-----------------|------------------|-----------------|
| CN | 2025 | STBG(UM) | \$408,742 | TIB | \$326,000 | \$63,792 | \$798,534 | 10/18/2023 |
| Total | | | \$408,742 | | \$326,000 | \$63,792 | \$798,534 | |

| | |
|-----------------------------|--|
| Agency | Sedro Woolley |
| Project Title | SR20/Cascade Trail West Extension Phase 2B Hospital Drive to Holtcamp Road |
| Description | Construct a shared use path along the north side of SR20 from Hospital Drive to Holtcamp Road. |
| Road Name | SR 20 |
| Begin Termini | MP 63.35 |
| End Termini | MP 63.64 |
| Total Project Length | 0.29 |
| Improvement Type | Facilities for Pedestrians and Bicycles |
| Functional Class | Other Principal Arterial |
| Environmental Type | Categorical Exclusion |
| Priority Number | 10 |
| Amendment Number | |
| Amendment Date | |
| Total Project Cost | \$724,500 |



Regionally Significant **Right-of-Way Required**

| | |
|---------------------------|-----------|
| STIP ID | SW43 |
| WSDOT PIN | |
| Federal Aid Number | |
| SCOG ID | |
| Agency ID | |
| Hearing Date | 6/14/2023 |
| Adoption Date | 6/28/2023 |
| Resolution Number | 1124-23 |

Phase Obligation Schedule

| Phase | Phase Start | Federal Fund Code | Federal Funds | State Fund Code | State Funds | Local Funds | Total | Date Programmed |
|--------------|-------------|-------------------|------------------|-----------------|-------------|-----------------|------------------|-----------------|
| PE | 2026 | TA(UM) | \$104,665 | | \$0 | \$16,335 | \$121,000 | 10/18/2023 |
| RW | 2027 | TA(UM) | \$16,868 | | \$0 | \$2,632 | \$19,500 | 10/18/2023 |
| Total | | | \$121,533 | | \$0 | \$18,967 | \$140,500 | |

| | |
|-----------------------------|--|
| Agency | Skagit Co. |
| Project Title | Cook Road / I-5 Interchange Vicinity Improvements |
| Description | Improvements include adding a travel lane to the Interstate-5 / Cook Road Interchange (Exit 232) and signaling the on/off ramps to reduce collisions and alleviate congestion. |
| Road Name | Cook Road (#63000) |
| Begin Termini | I-5 NB Off Ramp |
| End Termini | Cook Road MP 2.57 |
| Total Project Length | 0.51 |
| Improvement Type | Reconstruction, Added Capacity |
| Functional Class | Major Collector |
| Environmental Type | Categorical Exclusion |
| Priority Number | 1 |
| Amendment Number | |
| Amendment Date | |
| Total Project Cost | \$10,154,492 |



Regionally Significant **Right-of-Way Required**

| | |
|---------------------------|-----------|
| STIP ID | WA-01137 |
| WSDOT PIN | |
| Federal Aid Number | M290(006) |
| SCOG ID | |
| Agency ID | |
| Hearing Date | 4/25/2023 |
| Adoption Date | 4/25/2023 |
| Resolution Number | R20230072 |

Phase Obligation Schedule

| Phase | Phase Start | Federal Fund Code | Federal Funds | State Fund Code | State Funds | Local Funds | Total | Date Programmed |
|--------------|-------------|-------------------|--------------------|-----------------|-------------|--------------------|--------------------|-----------------|
| PE | 2024 | STBG(R) | \$352,957 | | \$0 | \$55,086 | \$408,043 | 10/18/2023 |
| RW | 2025 | NHFP | \$389,000 | | \$0 | \$61,000 | \$450,000 | 10/18/2023 |
| CN | 2026 | NHFP | \$4,506,000 | | \$0 | \$1,064,000 | \$5,570,000 | 10/18/2023 |
| Total | | | \$5,247,957 | | \$0 | \$1,180,086 | \$6,428,043 | |

Agency Skagit Co.

Project Title Francis Road Section 1

Description Widen travel lanes and shoulders on Francis Road to current standards to improve safety and stabilize the road base. PE done under federal project F294(001).

Road Name Francis Road (#79000)

Begin Termini 5.05

End Termini 5.66

Total Project Length 0.61

Improvement Type Reconstruction, Added Capacity

Functional Class Minor Collector

Environmental Type Categorical Exclusion

Priority Number 1

Amendment Number

Amendment Date

Total Project Cost \$3,154,031



Regionally Significant **Right-of-Way Required**

STIP ID WA-01171

WSDOT PIN

Federal Aid Number

SCOG ID

Agency ID

Hearing Date 4/25/2023

Adoption Date 4/25/2023

Resolution Number R20230072

Phase Obligation Schedule

| Phase | Phase Start | Federal Fund Code | FederalFunds | State Fund Code | StateFunds | LocalFunds | Total | Date Programmed |
|--------------|-------------|-------------------|--------------------|-----------------|--------------------|-----------------|--------------------|-----------------|
| CN | 2024 | HSIP | \$1,750,000 | CRAB | \$1,269,000 | \$65,000 | \$3,084,000 | 10/18/2023 |
| Total | | | \$1,750,000 | | \$1,269,000 | \$65,000 | \$3,084,000 | |

Agency Skagit Co.

Project Title Francis Road Section 3

Description Reconstruct this section of Francis Road to current standards to improve safety by realigning horizontal curve, widen road, improve clear zone, stabilize the road base, and remove/replace bridge.

Road Name Francis Road (#79000)

Begin Termini 2.87

End Termini 3.85

Total Project Length 0.98

Improvement Type Reconstruction, Added Capacity

Functional Class Major Collector

Environmental Type Categorical Exclusion

Priority Number 4

Amendment Number

Amendment Date

Total Project Cost \$5,250,701



Regionally Significant **Right-of-Way Required**

STIP ID WA-01192

WSDOT PIN

Federal Aid Number F294(002)

SCOG ID

Agency ID

Hearing Date 4/25/2023

Adoption Date 4/25/2023

Resolution Number R20230072

Phase Obligation Schedule

| Phase | Phase Start | Federal Fund Code | Federal Funds | State Fund Code | State Funds | Local Funds | Total | Date Programmed |
|--------------|-------------|-------------------|--------------------|-----------------|--------------------|------------------|--------------------|-----------------|
| CN | 2025 | | \$0 | CRAB | \$2,400,000 | \$240,000 | \$2,640,000 | 10/18/2023 |
| CN | 2025 | HSIP | \$454,008 | | \$0 | \$290,878 | \$744,886 | 10/18/2023 |
| CN | 2025 | STBG(R) | \$800,000 | | \$0 | \$124,855 | \$924,855 | 10/18/2023 |
| Total | | | \$1,254,008 | | \$2,400,000 | \$655,733 | \$4,309,741 | |

Agency Skagit Co.

Project Title Guemes Island Electric Ferry, Shore-side Facilities, and Terminal Modifications

Description Guemes Island Electric Ferry – Replace the diesel-powered Guemes Island Ferry with a new electric-powered ferry. Funded with state funds from Move Ahead Washington and the County Road Administration Board (CRAB).

Electric Shore-Side Facilities – Construction of electric shore-side facilities including: a charging station; battery storage facility; charging hookup from charging station to Ferry; upland utility reconfiguration; and other miscellaneous components required to complete the shore-side facilities. Funded with state funds from an Electrification of Transportation Systems Grant, the 2019 and 2021 state capital budgets, and CRAB.

Terminal Modifications – Reconfigure/modify the Anacortes Ferry Terminal to accommodate the new electric ferry and shore-side facilities including, but not limited to: apron modifications; and dolphin upgrades. Funded with federal funds from 2022 FTA Transit Infrastructure Grant-Community Project Funding Congressional Direct Spending Earmark.

Road Name N/A

Begin Termini N/A

End Termini N/A

Total Project Length

Improvement Type Ferry Boats

Functional Class No Functional Classification

Environmental Type Categorical Exclusion

Priority Number 1



Regionally Significant **Right-of-Way Required**

STIP ID WA-01265

WSDOT PIN

Federal Aid Number

SCOG ID

Agency ID

Amendment Number _____
Amendment Date _____
Total Project Cost \$30,327,760

Hearing Date 4/25/2023
Adoption Date 4/25/2023
Resolution Number R20230072

Phase Obligation Schedule

| Phase | Phase Start | Federal Fund Code | Federal Funds | State Fund Code | State Funds | Local Funds | Total | Date Programmed |
|--------------|-------------|-------------------|--------------------|-----------------|---------------------|--------------------|---------------------|-----------------|
| CN | 2024 | | \$0 | CRAB | \$1,441,070 | \$364,088 | \$1,805,158 | 10/18/2023 |
| CN | 2024 | | \$0 | Other | \$1,974,000 | \$0 | \$1,974,000 | 10/18/2023 |
| CN | 2024 | | \$0 | Other | \$989,521 | \$989,521 | \$1,979,042 | 10/18/2023 |
| CN | 2024 | | \$0 | CRAB | \$4,893,000 | \$0 | \$4,893,000 | 10/18/2023 |
| CN | 2024 | | \$0 | MAW | \$14,000,000 | \$0 | \$14,000,000 | 10/18/2023 |
| CN | 2024 | FTA Discretionary | \$2,500,000 | | \$0 | \$0 | \$2,500,000 | 10/18/2023 |
| Total | | | \$2,500,000 | | \$23,297,591 | \$1,353,609 | \$27,151,200 | |

Agency Skagit Co.

Project Title Guemes Island Ferry Parking Lot Improvements and Passenger Shelter

Description Improvements to the Guemes Island Ferry Parking Lot - grade and surface improvements and replace passenger shelter.

Road Name N/A

Begin Termini N/A

End Termini N/A

Total Project Length

Improvement Type Ferry Boats

Functional Class No Functional Classification

Environmental Type Categorical Exclusion

Priority Number 1

Amendment Number

Amendment Date

Total Project Cost \$1,103,651



Regionally Significant **Right-of-Way Required**

STIP ID WA-13327

WSDOT PIN

Federal Aid Number 2029(058)

SCOG ID

Agency ID

Hearing Date 4/25/2023

Adoption Date 4/25/2023

Resolution Number R20230072

Phase Obligation Schedule

| Phase | Phase Start | Federal Fund Code | FederalFunds | State Fund Code | StateFunds | LocalFunds | Total | Date Programmed |
|--------------|-------------|-------------------|------------------|-----------------|------------|------------------|------------------|-----------------|
| CN | 2026 | FBP | \$620,645 | | \$0 | \$155,161 | \$775,806 | 10/18/2023 |
| Total | | | \$620,645 | | \$0 | \$155,161 | \$775,806 | |

Agency Skagit Co.

Project Title Peter Johnson Road - Railroad Grade Crossing Safety Improvements

Description Upgrade the Peter Johnson Road railway crossing with gates and signals.

Road Name Peter Johnson Road (#86000)

Begin Termini 0.72

End Termini 0.74

Total Project Length 0.02

Improvement Type Rail/Highway Crossing

Functional Class Local

Environmental Type Categorical Exclusion

Priority Number 1

Amendment Number

Amendment Date

Total Project Cost \$660,000



Regionally Significant **Right-of-Way Required**

STIP ID WA-13297

WSDOT PIN

Federal Aid Number

SCOG ID

Agency ID

Hearing Date 4/25/2023

Adoption Date 4/25/2023

Resolution Number R20230072

Phase Obligation Schedule

| Phase | Phase Start | Federal Fund Code | Federal Funds | State Fund Code | State Funds | Local Funds | Total | Date Programmed |
|--------------|-------------|-------------------|------------------|-----------------|-------------|-----------------|------------------|-----------------|
| PE | 2025 | HSIP | \$36,000 | | \$0 | \$3,600 | \$39,600 | 10/18/2023 |
| CN | 2026 | HSIP | \$564,000 | | \$0 | \$56,400 | \$620,400 | 10/18/2023 |
| Total | | | \$600,000 | | \$0 | \$60,000 | \$660,000 | |

Agency Skagit Co.

Project Title Peterson Road (Urban)

Description Widen Peterson Road from the Bayview Housing Development to Higgins Widen Peterson Road from the Bayview Housing Development to Higgins Airport Way (Port of Skagit) to meet urban standards. Project will included, but is not limited to, adding or improve sidewalks/walkways and bicycle wayfinding.

Road Name Peterson Road (#32400)

Begin Termini 0.00

End Termini 0.97

Total Project Length 0.97

Improvement Type Reconstruction, Added Capacity

Functional Class Minor Arterial

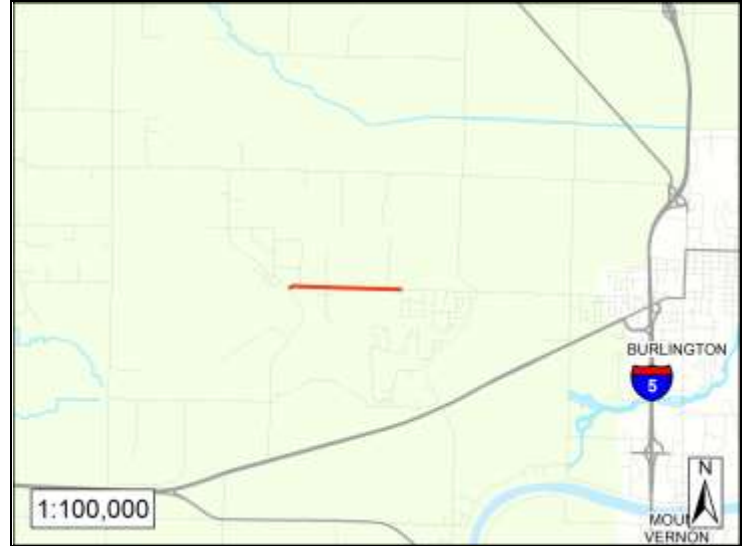
Environmental Type Categorical Exclusion

Priority Number 3

Amendment Number

Amendment Date

Total Project Cost \$3,587,484



Regionally Significant **Right-of-Way Required**

STIP ID WA-11739

WSDOT PIN

Federal Aid Number

SCOG ID

Agency ID

Hearing Date 4/25/2023

Adoption Date 4/25/2023

Resolution Number R20230072

Phase Obligation Schedule

| Phase | Phase Start | Federal Fund Code | FederalFunds | State Fund Code | StateFunds | LocalFunds | Total | Date Programmed |
|--------------|-------------|-------------------|------------------|-----------------|------------|------------------|--------------------|-----------------|
| PE | 2024 | STBG(UM) | \$261,613 | | \$0 | \$40,830 | \$302,443 | 10/18/2023 |
| PE | 2027 | STBG(UM) | \$618,903 | | \$0 | \$96,592 | \$715,495 | 10/18/2023 |
| Total | | | \$880,516 | | \$0 | \$137,422 | \$1,017,938 | |

Agency Skagit Co.

Project Title Preventative Maintenance - Bridge Deck Repair (Bundle)

Description Mill and overlay the Decks on the following Bridges:
 * Structure ID 08213600 (Cascade River Bridge)
 * Structure ID 08009600 (F&S Grade Road - Samish River Bridge)
 * Structure ID 08165500 (S. Skagit Hwy Pressentin Creek Bridge)

Road Name Various

Begin Termini Various

End Termini Various

Total Project Length

Improvement Type Systematic Preventative Maintenance

Functional Class Major Collector

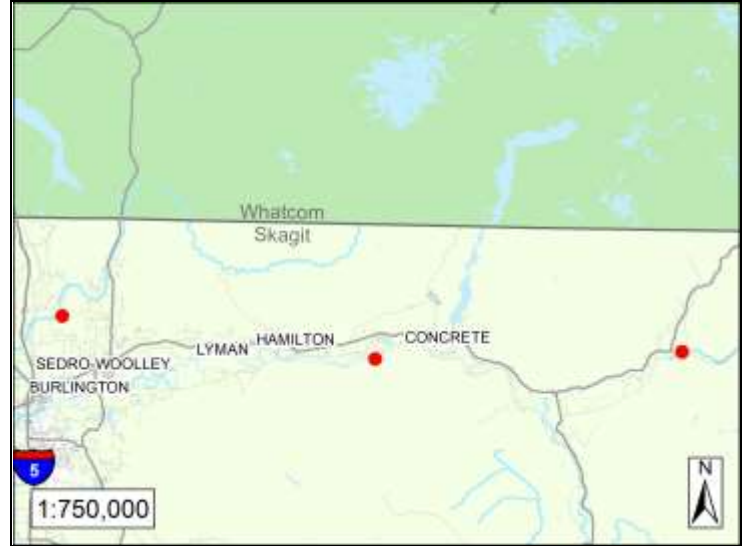
Environmental Type Categorical Exclusion

Priority Number 1

Amendment Number

Amendment Date

Total Project Cost \$1,613,000



Regionally Significant **Right-of-Way Required**

STIP ID WA-14837

WSDOT PIN

Federal Aid Number

SCOG ID

Agency ID

Hearing Date 4/25/2023

Adoption Date 4/25/2023

Resolution Number R20230072

Phase Obligation Schedule

| Phase | Phase Start | Federal Fund Code | Federal Funds | State Fund Code | State Funds | Local Funds | Total | Date Programmed |
|--------------|-------------|-------------------|--------------------|-----------------|-------------|-------------|--------------------|-----------------|
| CN | 2024 | BR | \$1,290,000 | | \$0 | \$0 | \$1,290,000 | 10/18/2023 |
| Total | | | \$1,290,000 | | \$0 | \$0 | \$1,290,000 | |

Agency Skagit Co.

Project Title Skagit River Marblemount Bridge

Description Rehabilitate the Marblemount Bridge. Includes but not limited to strengthening, minor repairs, cleaning, and painting.

Road Name Cascade River Road

Begin Termini .03

End Termini .16

Total Project Length 0.13

Improvement Type Systematic Preventative Maintenance

Functional Class Minor Collector

Environmental Type Categorical Exclusion

Priority Number 1

Amendment Number

Amendment Date

Total Project Cost \$18,592,865



Regionally Significant **Right-of-Way Required**

STIP ID WA-11800

WSDOT PIN

Federal Aid Number 29CS(001)

SCOG ID

Agency ID

Hearing Date 4/25/2023

Adoption Date 4/25/2023

Resolution Number R20230072

Phase Obligation Schedule

| Phase | Phase Start | Federal Fund Code | Federal Funds | State Fund Code | State Funds | Local Funds | Total | Date Programmed |
|--------------|-------------|-------------------|---------------------|-----------------|-------------|-------------|---------------------|-----------------|
| CN | 2025 | BR | \$14,874,292 | | \$0 | \$0 | \$14,874,292 | 10/18/2023 |
| Total | | | \$14,874,292 | | \$0 | \$0 | \$14,874,292 | |

Agency Skagit Co.

Project Title Thomas Creek Bridge (Old Highway 99 at Thomas Creek)

Description Replacement of Thomas Creek Bridge on Old Hwy 99N.

Road Name Old Hwy 99 N (#50510)

Begin Termini 2.90

End Termini 2.95

Total Project Length 0.05

Improvement Type Bridge, New Construction

Functional Class Major Collector

Environmental Type Categorical Exclusion

Priority Number 1

Amendment Number

Amendment Date

Total Project Cost \$6,015,000



Regionally Significant **Right-of-Way Required**

STIP ID WA-01225

WSDOT PIN

Federal Aid Number M291(010)

SCOG ID

Agency ID

Hearing Date 4/25/2023

Adoption Date 4/25/2023

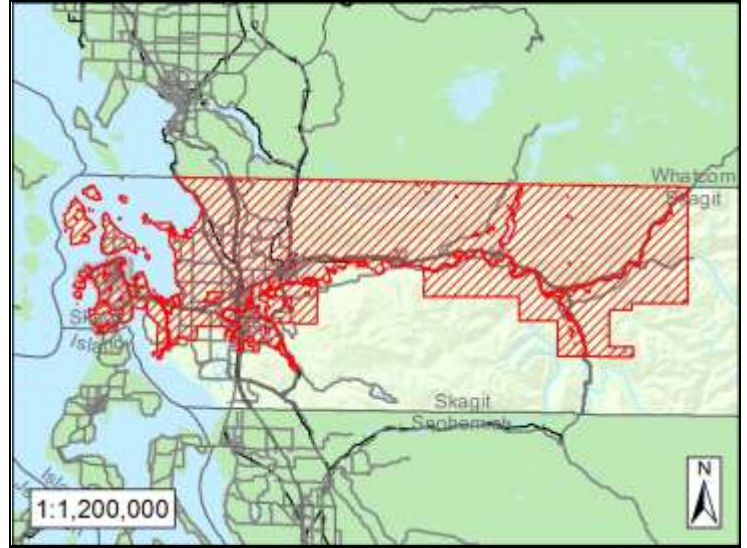
Resolution Number R20230072

Phase Obligation Schedule

| Phase | Phase Start | Federal Fund Code | FederalFunds | State Fund Code | StateFunds | LocalFunds | Total | Date Programmed |
|--------------|-------------|-------------------|--------------------|-----------------|------------|------------|--------------------|-----------------|
| RW | 2024 | BR | \$200,000 | | \$0 | \$0 | \$200,000 | 10/18/2023 |
| CN | 2025 | BR | \$4,612,000 | | \$0 | \$0 | \$4,612,000 | 10/18/2023 |
| Total | | | \$4,812,000 | | \$0 | \$0 | \$4,812,000 | |

Agency Skagit Transit
Project Title Bus Stop Amenities

Description Purchase and install bus stop shelters.



Road Name N/A

Begin Termini N/A

End Termini N/A

Total Project Length

Improvement Type Transit

Functional Class No Functional Classification

Environmental Type Documented Categorical Exclusion

Priority Number 4

Amendment Number

Amendment Date

Total Project Cost \$195,980

Regionally Significant **Right-of-Way Required**

STIP ID WA-15126

WSDOT PIN

Federal Aid Number

SCOG ID

Agency ID

Hearing Date 8/16/2023

Adoption Date 8/16/2023

Resolution Number 2023-05

Phase Obligation Schedule

| Phase | Phase Start | Federal Fund Code | FederalFunds | State Fund Code | StateFunds | LocalFunds | Total | Date Programmed |
|--------------|-------------|-------------------|------------------|-----------------|------------|-----------------|------------------|-----------------|
| ALL | 2024 | TA(UM) | \$157,560 | | \$0 | \$38,420 | \$195,980 | 10/18/2023 |
| Total | | | \$157,560 | | \$0 | \$38,420 | \$195,980 | |

Agency Skagit Transit

Project Title Micro Transit Study

Description Acquire consultant services to develop an operational plan for deploying "microtransit" service within specific areas of the Skagit PTBA.

Road Name N/A

Begin Termini N/A

End Termini N/A

Total Project Length

Improvement Type Transit

Functional Class No Functional Classification

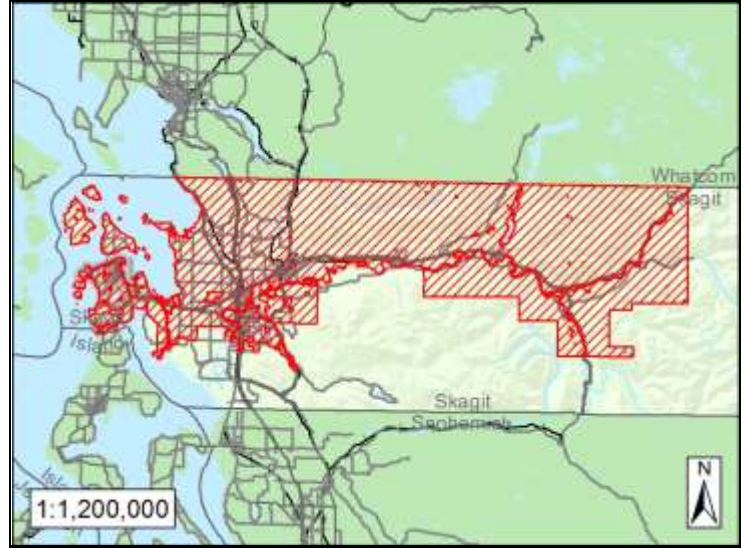
Environmental Type Categorical Exclusion

Priority Number 1

Amendment Number

Amendment Date

Total Project Cost \$100,000



Regionally Significant **Right-of-Way Required**

STIP ID WA-15425

WSDOT PIN

Federal Aid Number

SCOG ID

Agency ID

Hearing Date 8/16/2023

Adoption Date 8/16/2023

Resolution Number 2023-05

Phase Obligation Schedule

| Phase | Phase Start | Federal Fund Code | FederalFunds | State Fund Code | StateFunds | LocalFunds | Total | Date Programmed |
|--------------|-------------|-------------------|-----------------|-----------------|------------|-----------------|------------------|-----------------|
| PL | 2024 | FTA Discretionary | \$80,000 | | \$0 | \$20,000 | \$100,000 | 10/18/2023 |
| Total | | | \$80,000 | | \$0 | \$20,000 | \$100,000 | |

Agency Skagit Transit

Project Title Operating Funds

Description Operating assistance for fixed route and demand response services in the Skagit Public Transportation Benefit Area.

Road Name N/A

Begin Termini N/A

End Termini N/A

Total Project Length

Improvement Type Transit

Functional Class No Functional Classification

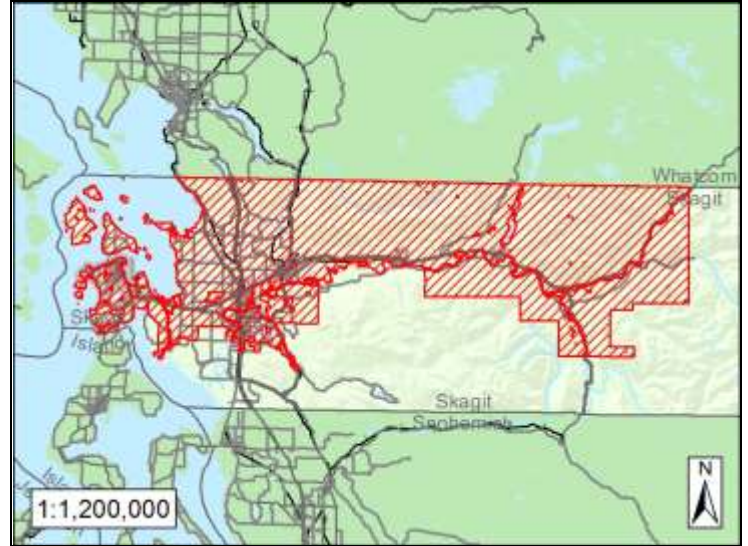
Environmental Type Categorical Exclusion

Priority Number 1

Amendment Number

Amendment Date

Total Project Cost \$28,000,000



Regionally Significant **Right-of-Way Required**

STIP ID WA-07306

WSDOT PIN

Federal Aid Number

SCOG ID

Agency ID

Hearing Date 8/16/2023

Adoption Date 8/16/2023

Resolution Number 2023-05

Phase Obligation Schedule

| Phase | Phase Start | Federal Fund Code | FederalFunds | State Fund Code | StateFunds | LocalFunds | Total | Date Programmed |
|--------------|-------------|-------------------|---------------------|-----------------|------------|---------------------|---------------------|-----------------|
| ALL | 2024 | 5307 | \$3,500,000 | | \$0 | \$3,500,000 | \$7,000,000 | 10/18/2023 |
| ALL | 2025 | 5307 | \$3,500,000 | | \$0 | \$3,500,000 | \$7,000,000 | 10/18/2023 |
| ALL | 2026 | 5307 | \$3,500,000 | | \$0 | \$3,500,000 | \$7,000,000 | 10/18/2023 |
| ALL | 2027 | 5307 | \$3,500,000 | | \$0 | \$3,500,000 | \$7,000,000 | 10/18/2023 |
| Total | | | \$14,000,000 | | \$0 | \$14,000,000 | \$28,000,000 | |

Agency Skagit Transit

Project Title Skagit Transit's Maintenance Operations and Administration Facility Project Phase II

Description Construction of Phase 2 of the Maintenance Operations and Administration Facility to replace Skagit Transit's current base of transit operations. This project will complete the administrative and public use areas of the facility project.

Road Name N/A

Begin Termini N/A

End Termini N/A

Total Project Length

Improvement Type Transit

Functional Class No Functional Classification

Environmental Type Documented Categorical Exclusion

Priority Number 1

Amendment Number

Amendment Date

Total Project Cost \$10,000,000



Regionally Significant **Right-of-Way Required**

STIP ID WA-14012

WSDOT PIN

Federal Aid Number

SCOG ID

Agency ID

Hearing Date 8/16/2023

Adoption Date 8/16/2023

Resolution Number 2023-05

Phase Obligation Schedule

| Phase | Phase Start | Federal Fund Code | Federal Funds | State Fund Code | State Funds | Local Funds | Total | Date Programmed |
|--------------|-------------|-------------------|---------------|-----------------|-------------|---------------------|---------------------|-----------------|
| CN | 2024 | | \$0 | | \$0 | \$10,000,000 | \$10,000,000 | 10/18/2023 |
| Total | | | \$0 | | \$0 | \$10,000,000 | \$10,000,000 | |

Agency WSDOT - NW

Project Title Asphalt/Chip Seal Preservation Skagit Council of Governments SCOG

Description Resurface the roadway with chip seal or hot mix asphalt to preserve the structural integrity of the roadway and extend the service life of the pavement. The individual projects may be found at <http://www.wsdot.wa.gov/projects/search/> under the "Programmatic Projects in STIP" tab.

Road Name NW Regionwide

Begin Termini N/A

End Termini N/A

Total Project Length

Improvement Type 4R Maintenance - Restoration & Rehabilitation

Functional Class No Functional Classification

Environmental Type Categorical Exclusion

Priority Number 1

Amendment Number

Amendment Date

Total Project Cost \$8,082,682



Regionally Significant **Right-of-Way Required**

STIP ID WA-08601

WSDOT PIN BPSCOG

Federal Aid Number

SCOG ID

Agency ID

Hearing Date

Adoption Date

Resolution Number

Phase Obligation Schedule

| Phase | Phase Start | Federal Fund Code | Federal Funds | State Fund Code | State Funds | Local Funds | Total | Date Programmed |
|--------------|-------------|-------------------|--------------------|-----------------|--------------------|-------------|--------------------|-----------------|
| PE | 2024 | | \$0 | MVA | \$1,974,011 | \$0 | \$1,974,011 | 10/18/2023 |
| PE | 2025 | | \$0 | MVA | \$391,166 | \$0 | \$391,166 | 10/18/2023 |
| PE | 2026 | STBG(S) | \$1,788,457 | MVA | \$524,402 | \$0 | \$2,312,859 | 10/18/2023 |
| PE | 2027 | | \$0 | MVA | \$212,012 | \$0 | \$212,012 | 10/18/2023 |
| CN | 2024 | STBG(S) | \$1,823,395 | MVA | \$539,764 | \$0 | \$2,363,159 | 10/18/2023 |
| CN | 2025 | | \$0 | MVA | \$53,986 | \$0 | \$53,986 | 10/18/2023 |
| CN | 2026 | | \$0 | MVA | \$446,698 | \$0 | \$446,698 | 10/18/2023 |
| CN | 2027 | | \$0 | MVA | \$328,791 | \$0 | \$328,791 | 10/18/2023 |
| Total | | | \$3,611,852 | | \$4,470,830 | \$0 | \$8,082,682 | |

Agency WSDOT - NW

Project Title I-5/Martha Washington & Maddox Creeks - Fish Passage

Description Remove the existing fish passage barrier and replace it with a fish passable structure.

Road Name I-5

Begin Termini MP 224.55

End Termini MP 225.30

Total Project Length 0.75

Improvement Type Environmental Only

Functional Class Urban Interstate

Environmental Type Categorical Exclusion

Priority Number 1

Amendment Number

Amendment Date

Total Project Cost \$24,141,258



Regionally Significant **Right-of-Way Required**

STIP ID WA-07778

WSDOT PIN 100565U

Federal Aid Number 0055(247)

SCOG ID

Agency ID

Hearing Date

Adoption Date

Resolution Number

Phase Obligation Schedule

| Phase | Phase Start | Federal Fund Code | Federal Funds | State Fund Code | State Funds | Local Funds | Total | Date Programmed |
|--------------|-------------|-------------------|---------------|-----------------|---------------------|-------------|---------------------|-----------------|
| CN | 2024 | | \$0 | MAW | \$7,743,421 | \$0 | \$7,743,421 | 10/18/2023 |
| CN | 2025 | | \$0 | MAW | \$10,229,651 | \$0 | \$10,229,651 | 10/18/2023 |
| CN | 2026 | | \$0 | MAW | \$3,137,843 | \$0 | \$3,137,843 | 10/18/2023 |
| Total | | | \$0 | | \$21,110,915 | \$0 | \$21,110,915 | |

Agency WSDOT - NW

Project Title I-5/Skagit River Bridge - Bridge Painting

Description The existing paint on the steel surfaces is weathered and damaged, allowing corrosion to occur. Cleaning and painting the steel surfaces will preserve the bridge and maintain the safety of the highway.
NOTE: The project funding is eligible for Toll Credits.

Road Name I-5

Begin Termini I-5 MP 228.25

End Termini I-5 MP 228.47

Total Project Length 0.22

Improvement Type Special Bridge

Functional Class Interstate

Environmental Type Categorical Exclusion

Priority Number 1

Amendment Number

Amendment Date

Total Project Cost \$12,197,378



Regionally Significant **Right-of-Way Required**

STIP ID WA-13916

WSDOT PIN 100568T

Federal Aid Number 0055(256)

SCOG ID

Agency ID

Hearing Date

Adoption Date

Resolution Number

Phase Obligation Schedule

| Phase | Phase Start | Federal Fund Code | Federal Funds | State Fund Code | State Funds | Local Funds | Total | Date Programmed |
|--------------|-------------|-------------------|---------------------|-----------------|------------------|-------------|---------------------|-----------------|
| CN | 2027 | NHPP | \$10,735,131 | MVA | \$219,084 | \$0 | \$10,954,215 | 10/18/2023 |
| Total | | | \$10,735,131 | | \$219,084 | \$0 | \$10,954,215 | |

Agency WSDOT - NW

Project Title I-5/Tributaries to Friday, Lake & Chuckanut Creeks - Fish Passage

Description Remove the existing fish passage barriers and replace them with fish passable structures. Note: This project is located within the boundaries of SCOG and WCOG. The amounts shown are for SCOG only.

Road Name I-5

Begin Termini I-5 MP 240.75

End Termini I-5 MP 242.63

Total Project Length 1.88

Improvement Type Environmental Only

Functional Class Interstate

Environmental Type Categorical Exclusion

Priority Number

Amendment Number

Amendment Date

Total Project Cost \$61,143,697



Regionally Significant **Right-of-Way Required**

STIP ID WA-14314

WSDOT PIN 100540W

Federal Aid Number

SCOG ID

Agency ID

Hearing Date

Adoption Date

Resolution Number

Phase Obligation Schedule

| Phase | Phase Start | Federal Fund Code | Federal Funds | State Fund Code | State Funds | Local Funds | Total | Date Programmed |
|--------------|-------------|-------------------|---------------|-----------------|------------------|-------------|------------------|-----------------|
| RW | 2024 | | \$0 | MAW | \$348,250 | \$0 | \$348,250 | 10/18/2023 |
| Total | | | \$0 | | \$348,250 | \$0 | \$348,250 | |

Agency WSDOT - NW

Project Title I-5/Unnamed Tributaries to Milltown Creek - Fish Passage

Description Remove the existing fish passage barriers and replace them with fish passable structures.



Road Name I-5

Begin Termini I-5 MP 217.70

End Termini I-5 MP 218.70

Total Project Length 1.00

Improvement Type Environmental Only

Functional Class Interstate

Environmental Type Categorical Exclusion

Priority Number 1

Amendment Number

Amendment Date

Total Project Cost \$20,609,925

Regionally Significant **Right-of-Way Required**

STIP ID WA-14650

WSDOT PIN 100560J

Federal Aid Number

SCOG ID

Agency ID

Hearing Date

Adoption Date

Resolution Number

Phase Obligation Schedule

| Phase | Phase Start | Federal Fund Code | Federal Funds | State Fund Code | State Funds | Local Funds | Total | Date Programmed |
|--------------|-------------|-------------------|---------------|-----------------|---------------------|-------------|---------------------|-----------------|
| CN | 2024 | | \$0 | MAW | \$94,412 | \$0 | \$94,412 | 10/18/2023 |
| CN | 2025 | | \$0 | MAW | \$6,753,565 | \$0 | \$6,753,565 | 10/18/2023 |
| CN | 2026 | | \$0 | MAW | \$8,669,970 | \$0 | \$8,669,970 | 10/18/2023 |
| CN | 2027 | | \$0 | MAW | \$2,809,439 | \$0 | \$2,809,439 | 10/18/2023 |
| Total | | | \$0 | | \$18,327,386 | \$0 | \$18,327,386 | |

Agency WSDOT - NW

Project Title SR 20/Burlington to Sedro-Woolley - Corridor Improvements

Description SR 20 has been identified as a Crash Analysis Corridor. This project will install a series of compact roundabouts at Gardner Road, District Line Road, and Collins Road. Dual faced mountable curb will be installed between the roundabouts to restrict left-turn movements. The result will be fewer crashes with lower severity for motorists. NOTE: Total project includes Toll Credits.

Road Name SR 20

Begin Termini SR 20 MP 61.32

End Termini SR 20 MP 63.06

Total Project Length 1.74

Improvement Type Safety

Functional Class Other Principal Arterial

Environmental Type Categorical Exclusion

Priority Number 1

Amendment Number

Amendment Date

Total Project Cost \$9,301,505



Regionally Significant **Right-of-Way Required**

STIP ID WA-12458

WSDOT PIN 102061A

Federal Aid Number 0020(207)

SCOG ID

Agency ID

Hearing Date

Adoption Date

Resolution Number

Phase Obligation Schedule

| Phase | Phase Start | Federal Fund Code | FederalFunds | State Fund Code | StateFunds | LocalFunds | Total | Date Programmed |
|--------------|-------------|-------------------|--------------------|-----------------|------------------|------------|--------------------|-----------------|
| CN | 2025 | HSIP | \$7,757,301 | MVA | \$158,312 | \$0 | \$7,915,613 | 10/18/2023 |
| Total | | | \$7,757,301 | | \$158,312 | \$0 | \$7,915,613 | |

Agency WSDOT - NW

Project Title SR 20/Deception and Canoe Pass Bridges - Soil Abatement

Description During repair and painting of the Deception and Canoe Pass bridges, WSDOT discovered that the soil beneath them has high lead content that triggers DOE regulations requiring cleanup. Removing and replacing the contaminated soils will provide safe habitat for native species. Note: This project is within the boundaries of IRTPO and SCOG. The amounts shown are for SCOG only. Total project includes Toll Credits.

Road Name SR 20

Begin Termini SR 20 MP 41.81

End Termini SR 20 MP 42.14

Total Project Length 0.33

Improvement Type Environmental Only

Functional Class Other Principal Arterial

Environmental Type Categorical Exclusion

Priority Number 1

Amendment Number

Amendment Date

Total Project Cost \$1,215,124



Regionally Significant **Right-of-Way Required**

STIP ID WA-13368

WSDOT PIN 102026T

Federal Aid Number 0020(209)

SCOG ID

Agency ID

Hearing Date

Adoption Date

Resolution Number

Phase Obligation Schedule

| Phase | Phase Start | Federal Fund Code | FederalFunds | State Fund Code | StateFunds | LocalFunds | Total | Date Programmed |
|--------------|-------------|-------------------|------------------|-----------------|-----------------|------------|------------------|-----------------|
| CN | 2024 | NHPP | \$842,756 | MVA | \$17,199 | \$0 | \$859,955 | 10/18/2023 |
| Total | | | \$842,756 | | \$17,199 | \$0 | \$859,955 | |

Agency WSDOT - NW

Project Title SR 20/Gages Slough - Fish Passage

Description This project will remove the existing fish barrier and replace it with a fish passable structure.

Road Name SR 20

Begin Termini SR 20 MP 60.97

End Termini SR 20 MP 61.56

Total Project Length 0.59

Improvement Type Environmental Only

Functional Class Other Principal Arterial

Environmental Type Categorical Exclusion

Priority Number 1

Amendment Number

Amendment Date

Total Project Cost \$5,171,775



Regionally Significant **Right-of-Way Required**

STIP ID WA-14659

WSDOT PIN 102031G

Federal Aid Number

SCOG ID

Agency ID

Hearing Date

Adoption Date

Resolution Number

Phase Obligation Schedule

| Phase | Phase Start | Federal Fund Code | Federal Funds | State Fund Code | State Funds | Local Funds | Total | Date Programmed |
|--------------|-------------|-------------------|------------------|-----------------|-----------------|-------------|------------------|-----------------|
| PE | 2026 | NHPP | \$335,169 | MVA | \$33,148 | \$0 | \$368,317 | 10/18/2023 |
| Total | | | \$335,169 | | \$33,148 | \$0 | \$368,317 | |

Agency WSDOT - NW

Project Title SR 20/Scott Paper Rd Overcrossing Bridge - Painting

Description The existing paint on the steel surfaces is weathered and damaged, allowing corrosion to occur. Cleaning and painting the steel surfaces will preserve the bridge and maintain the safety of the highway.

Road Name SR 20

Begin Termini SR 20 MP 76.93

End Termini SR 20 MP 76.95

Total Project Length 0.02

Improvement Type Special Bridge

Functional Class Minor Arterial

Environmental Type Categorical Exclusion

Priority Number 1

Amendment Number

Amendment Date

Total Project Cost \$713,214



Regionally Significant **Right-of-Way Required**

STIP ID WA-14660

WSDOT PIN 102054D

Federal Aid Number

SCOG ID

Agency ID

Hearing Date

Adoption Date

Resolution Number

Phase Obligation Schedule

| Phase | Phase Start | Federal Fund Code | Federal Funds | State Fund Code | State Funds | Local Funds | Total | Date Programmed |
|--------------|-------------|-------------------|------------------|-----------------|-----------------|-------------|------------------|-----------------|
| PE | 2026 | STBG(S) | \$121,668 | MVA | \$12,033 | \$0 | \$133,701 | 10/18/2023 |
| Total | | | \$121,668 | | \$12,033 | \$0 | \$133,701 | |

Agency WSDOT - NW

Project Title SR 530/Rockport Bridge - Painting

Description The existing paint on the steel surfaces is weathered and damaged, allowing corrosion to occur. Cleaning and painting the steel surfaces will preserve the bridge and maintain the safety of the highway.

Road Name SR 530

Begin Termini SR 530 MP 67.34

End Termini SR 530 MP 67.43

Total Project Length 0.09

Improvement Type Special Bridge

Functional Class Minor Arterial

Environmental Type Categorical Exclusion

Priority Number 1

Amendment Number

Amendment Date

Total Project Cost \$4,542,781



Regionally Significant **Right-of-Way Required**

STIP ID WA-14661

WSDOT PIN 153050F

Federal Aid Number

SCOG ID

Agency ID

Hearing Date

Adoption Date

Resolution Number

Phase Obligation Schedule

| Phase | Phase Start | Federal Fund Code | Federal Funds | State Fund Code | State Funds | Local Funds | Total | Date Programmed |
|--------------|-------------|-------------------|------------------|-----------------|-----------------|-------------|------------------|-----------------|
| PE | 2026 | STBG(S) | \$436,224 | MVA | \$43,143 | \$0 | \$479,367 | 10/18/2023 |
| RW | 2027 | STBG(S) | \$25,921 | MVA | \$529 | \$0 | \$26,450 | 10/18/2023 |
| Total | | | \$462,145 | | \$43,672 | \$0 | \$505,817 | |

Agency WSDOT - NW

Project Title SR 536/Skagit River Bridge - Painting

Description The existing paint on the steel surfaces is weathered and damaged, allowing corrosion to occur. Cleaning and painting the steel surfaces will preserve the bridge and maintain the safety of the highway.
NOTE: This project includes Toll Credits.

Road Name SR 536

Begin Termini SR 536 MP 4.72

End Termini SR 536 MP 4.84

Total Project Length 0.12

Improvement Type Special Bridge

Functional Class Minor Arterial

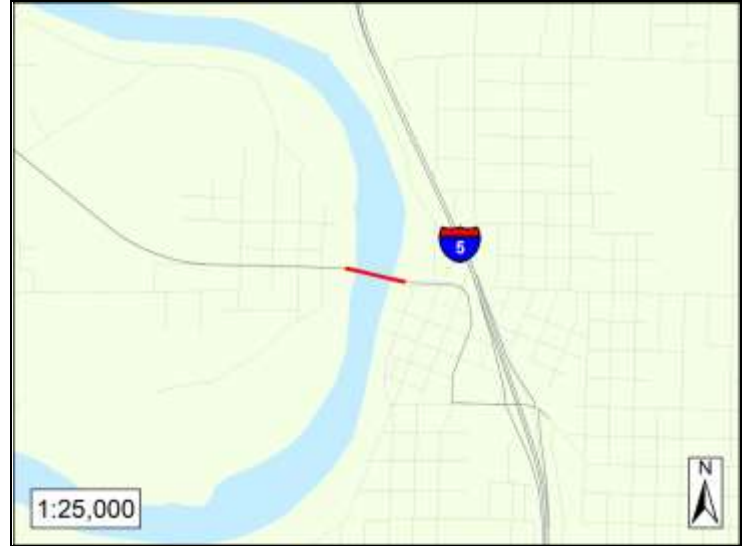
Environmental Type Categorical Exclusion

Priority Number 1

Amendment Number

Amendment Date

Total Project Cost \$7,001,712



Regionally Significant **Right-of-Way Required**

STIP ID WA-14366

WSDOT PIN 153607D

Federal Aid Number 0055(256)

SCOG ID

Agency ID

Hearing Date

Adoption Date

Resolution Number

Phase Obligation Schedule

| Phase | Phase Start | Federal Fund Code | Federal Funds | State Fund Code | State Funds | Local Funds | Total | Date Programmed |
|--------------|-------------|-------------------|--------------------|-----------------|------------------|-------------|--------------------|-----------------|
| RW | 2024 | STBG(S) | \$48,755 | MVA | \$995 | \$0 | \$49,750 | 10/18/2023 |
| CN | 2025 | STBG(S) | \$5,917,068 | MVA | \$120,756 | \$0 | \$6,037,824 | 10/18/2023 |
| Total | | | \$5,965,823 | | \$121,751 | \$0 | \$6,087,574 | |

Agency WSDOT - NW

Project Title SR 9/Lake Creek Bridge - Replacement

Description The SR 9 bridge over Lake Creek is structurally deficient. Construct a new bridge to replace the existing bridge to preserve the structural integrity of this section of highway.

Road Name SR 9

Begin Termini SR 9 MP 42.76

End Termini SR 9 MP 42.97

Total Project Length 0.21

Improvement Type Bridge Replacement, No Added Capacity

Functional Class Major Collector

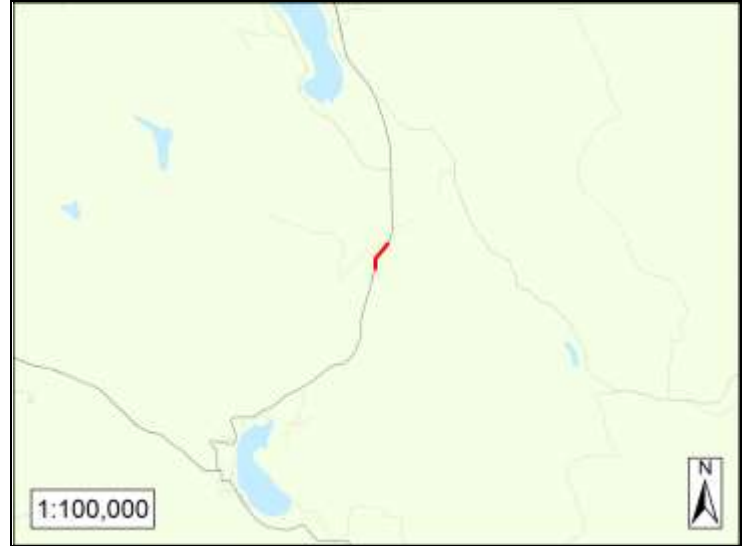
Environmental Type Categorical Exclusion

Priority Number 1

Amendment Number

Amendment Date

Total Project Cost \$11,441,267



Regionally Significant **Right-of-Way Required**

STIP ID WA-14656

WSDOT PIN 100942B

Federal Aid Number 0009(085)

SCOG ID

Agency ID

Hearing Date

Adoption Date

Resolution Number

Phase Obligation Schedule

| Phase | Phase Start | Federal Fund Code | FederalFunds | State Fund Code | StateFunds | LocalFunds | Total | Date Programmed |
|--------------|-------------|-------------------|------------------|-----------------|----------------|------------|------------------|-----------------|
| RW | 2027 | STBG(S) | \$310,170 | MVA | \$6,330 | \$0 | \$316,500 | 10/18/2023 |
| Total | | | \$310,170 | | \$6,330 | \$0 | \$316,500 | |

Agency WSDOT - NW

Project Title SR 9/Unnamed Tributary to Nookachamps Creek - Fish Passage

Description Remove the existing fish passage barriers and replace them with fish passable structures.



Road Name SR 9

Begin Termini SR 9 MP 48.95

End Termini SR 9 MP 49.05

Total Project Length 0.10

Improvement Type Environmental Only

Functional Class Minor Arterial

Environmental Type Categorical Exclusion

Priority Number 1

Amendment Number

Amendment Date

Total Project Cost \$6,639,717

Regionally Significant **Right-of-Way Required**

STIP ID WA-14609

WSDOT PIN 100949G

Federal Aid Number

SCOG ID

Agency ID

Hearing Date

Adoption Date

Resolution Number

Phase Obligation Schedule

| Phase | Phase Start | Federal Fund Code | FederalFunds | State Fund Code | StateFunds | LocalFunds | Total | Date Programmed |
|--------------|-------------|-------------------|--------------|-----------------|--------------------|------------|--------------------|-----------------|
| CN | 2024 | | \$0 | MAW | \$102,160 | \$0 | \$102,160 | 10/18/2023 |
| CN | 2024 | | \$0 | CSRF | \$5,005,801 | \$0 | \$5,005,801 | 10/18/2023 |
| Total | | | \$0 | | \$5,107,961 | \$0 | \$5,107,961 | |

Agency WSDOT - NW

Project Title SR 9/Unnamed Tributary to Unnamed Creek - Fish Passage

Description Remove the existing fish passage barriers and replace them with fish passable structures.

Road Name SR 9

Begin Termini SR 9 MP 59.00

End Termini SR 9 MP 59.15

Total Project Length 0.15

Improvement Type Environmental Only

Functional Class Major Collector

Environmental Type Categorical Exclusion

Priority Number 1

Amendment Number

Amendment Date

Total Project Cost \$3,063,670



Regionally Significant **Right-of-Way Required**

STIP ID WA-14611

WSDOT PIN 100959C

Federal Aid Number

SCOG ID

Agency ID

Hearing Date

Adoption Date

Resolution Number

Phase Obligation Schedule

| Phase | Phase Start | Federal Fund Code | FederalFunds | State Fund Code | StateFunds | LocalFunds | Total | Date Programmed |
|--------------|-------------|-------------------|--------------|-----------------|--------------------|------------|--------------------|-----------------|
| CN | 2024 | | \$0 | MAW | \$43,946 | \$0 | \$43,946 | 10/18/2023 |
| CN | 2024 | | \$0 | CSRF | \$2,153,366 | \$0 | \$2,153,366 | 10/18/2023 |
| Total | | | \$0 | | \$2,197,312 | \$0 | \$2,197,312 | |