



MOVE SKAGIT



Move Skagit 2050 Appendix I: Existing Transportation Facilities



Transportation Facilities

The maps included in this appendix capture the existing transportation facilities in the Skagit region. The maps include:

- Freight and Goods Transportation System
- Strategic Freight Corridors
- Truck Freight Economic Corridors
- Federal Functional Classification – Interstate and State Routes
- Federal Functional Classification – Local Routes
- Highways of Statewide Significance
- Level-of-Service Standards – State Highways and Ferries
- National Highway System
- State Scenic Highways

Figure 1. Freight and Goods Transportation System

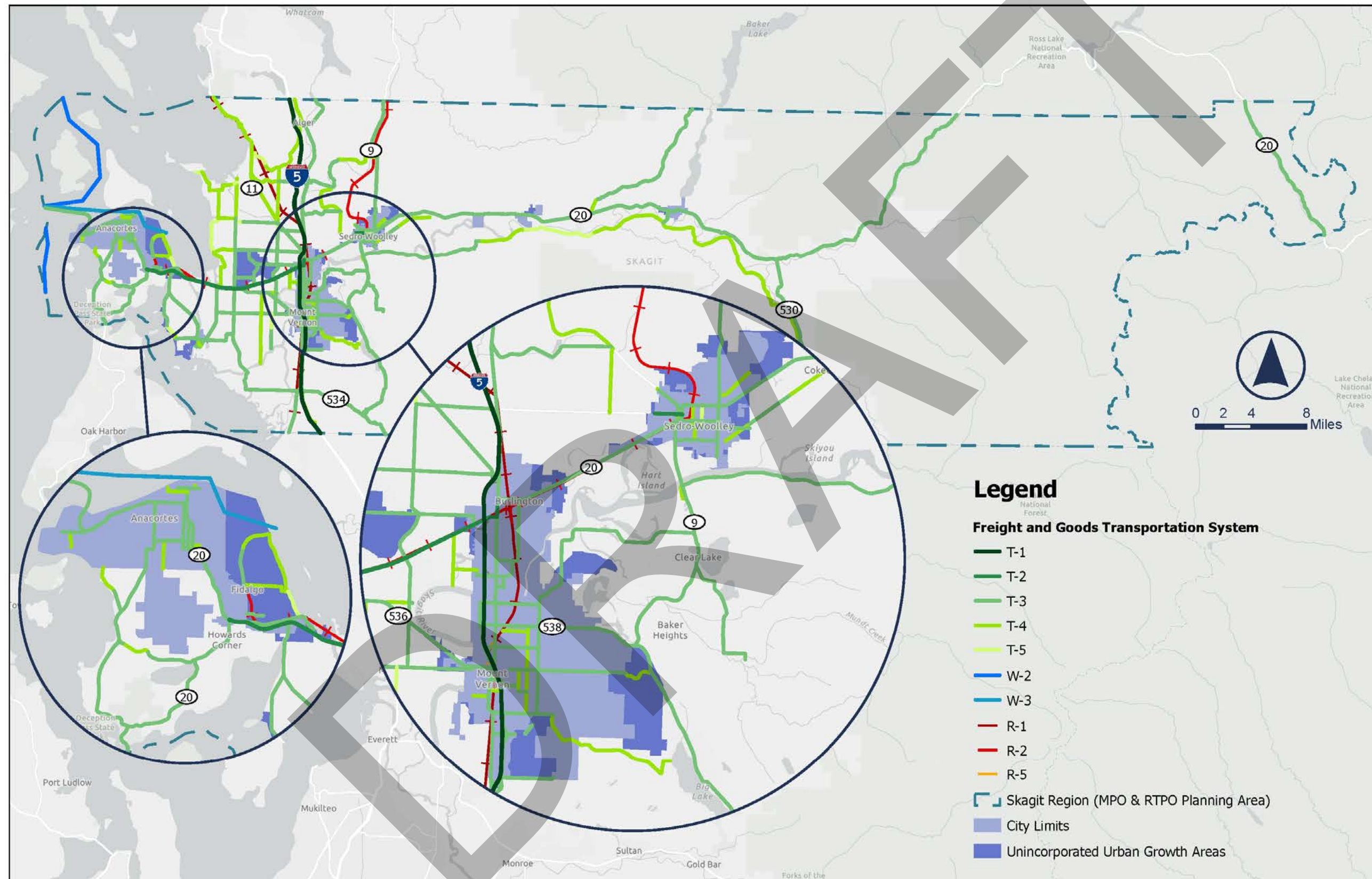


Figure 2. Strategic Freight Corridors

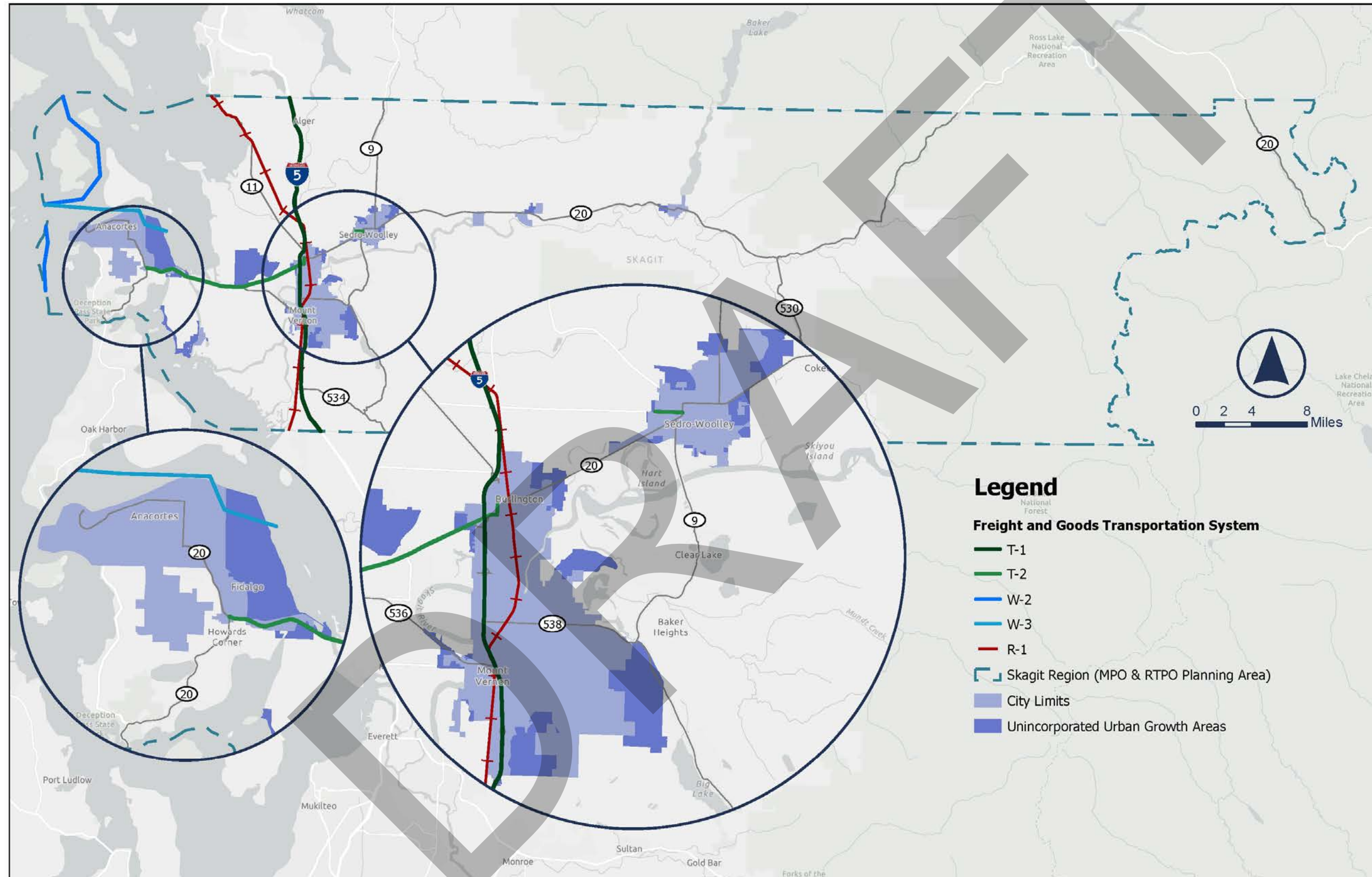


Figure 3. Truck Freight Economic Corridors

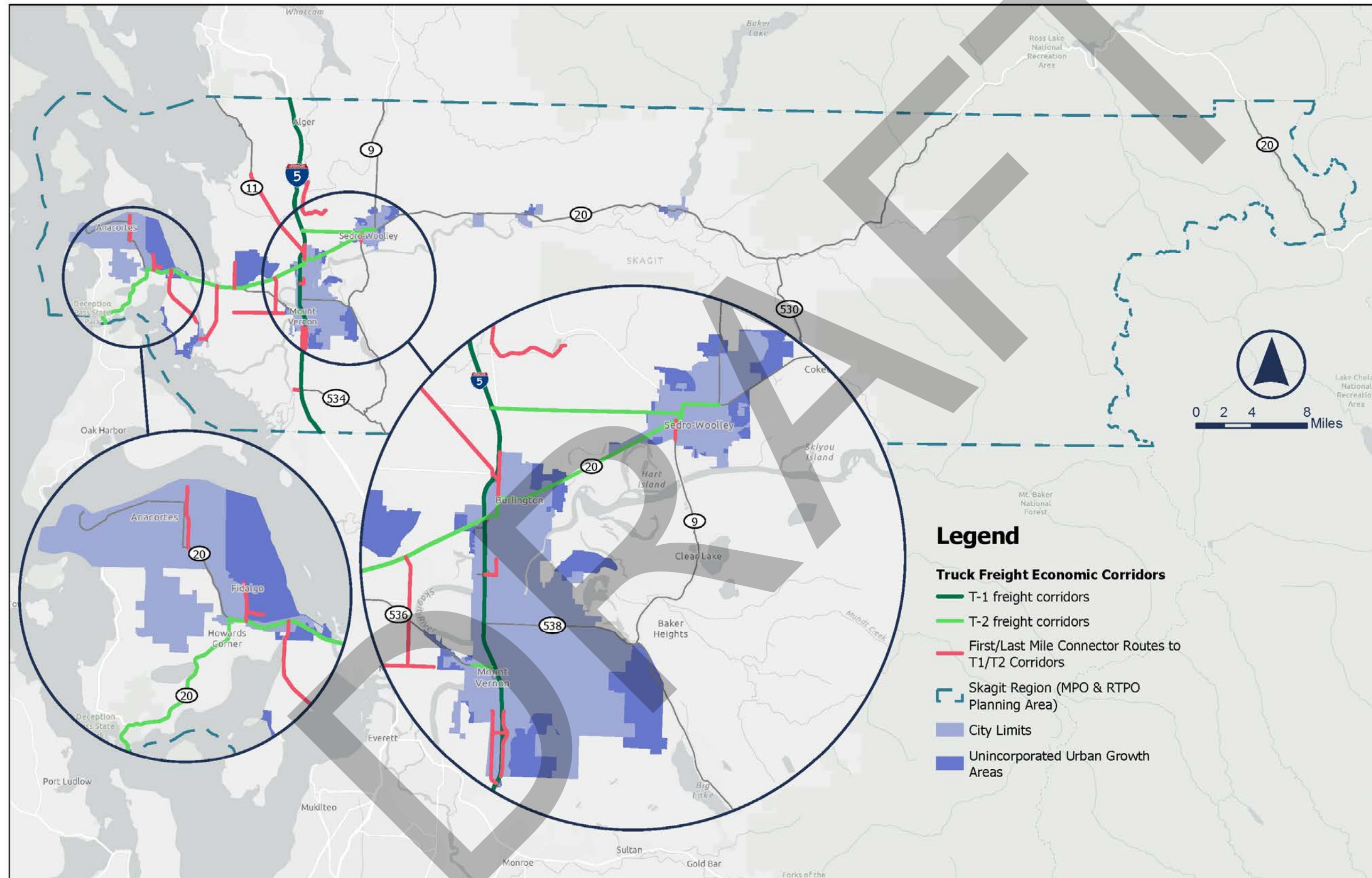


Figure 4. Federal Functional Classification – Interstate and State Routes

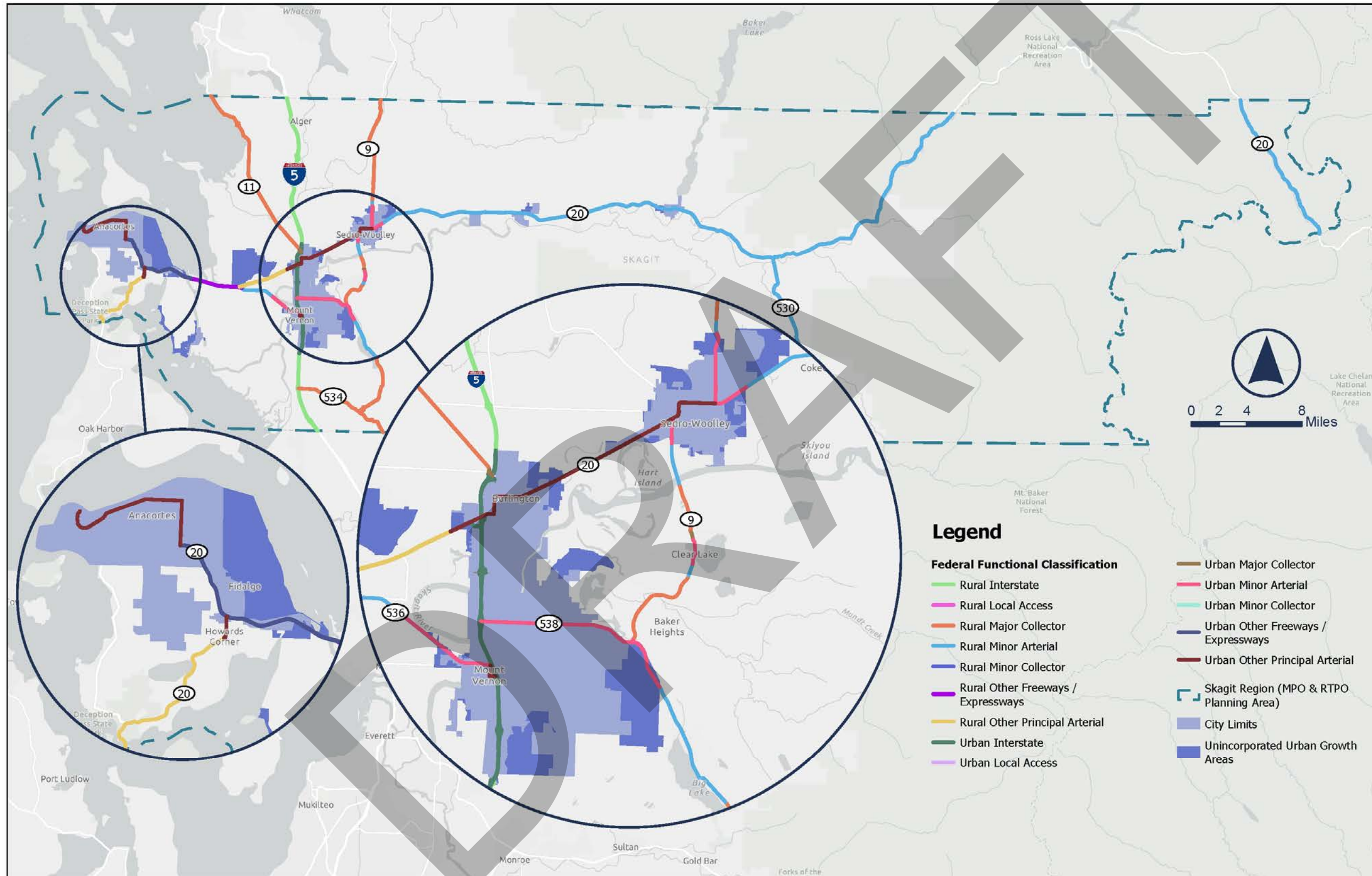


Figure 5. Federal Functional Classification – Local Routes

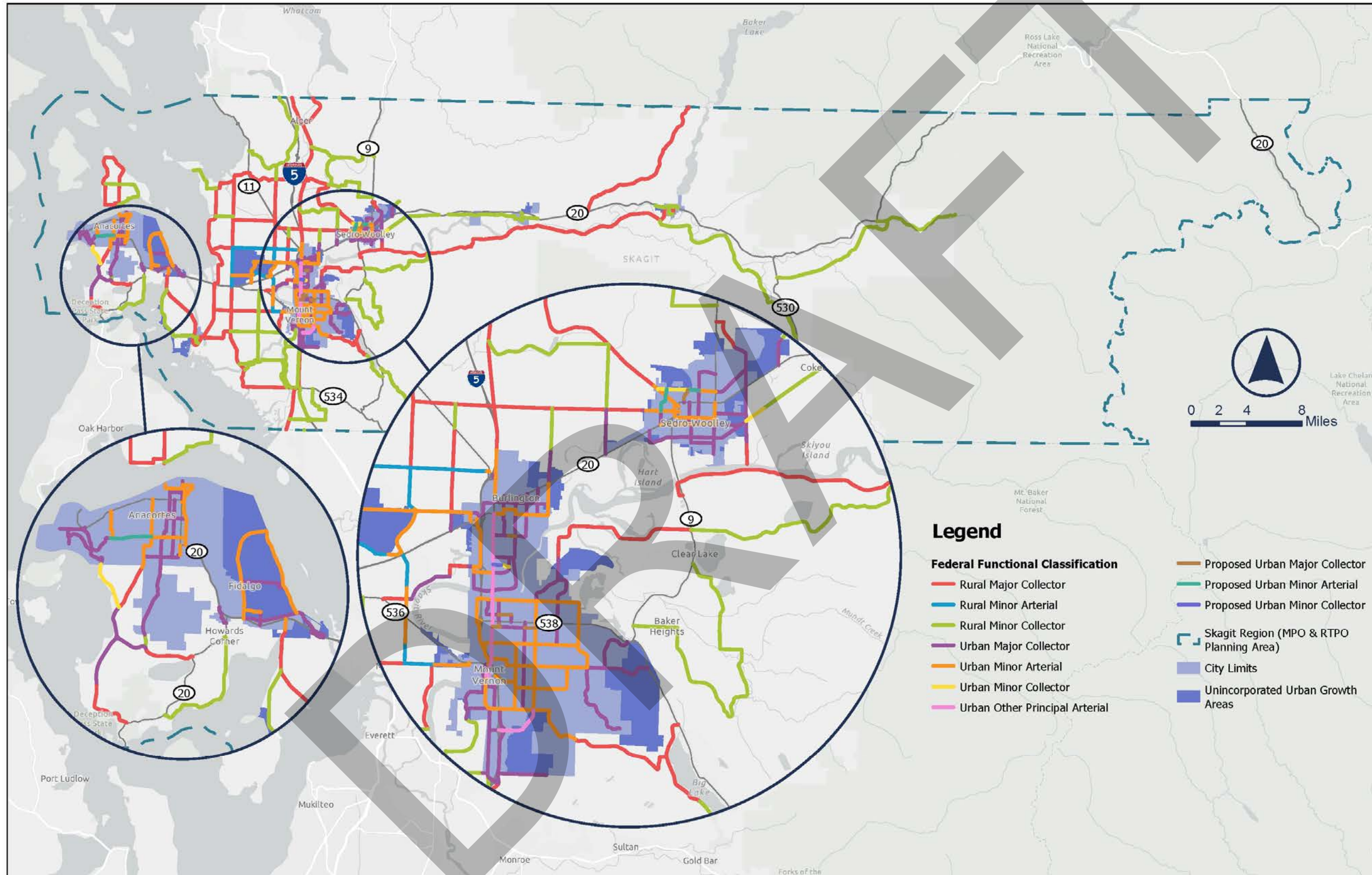


Figure 6. Highways of Statewide Significance

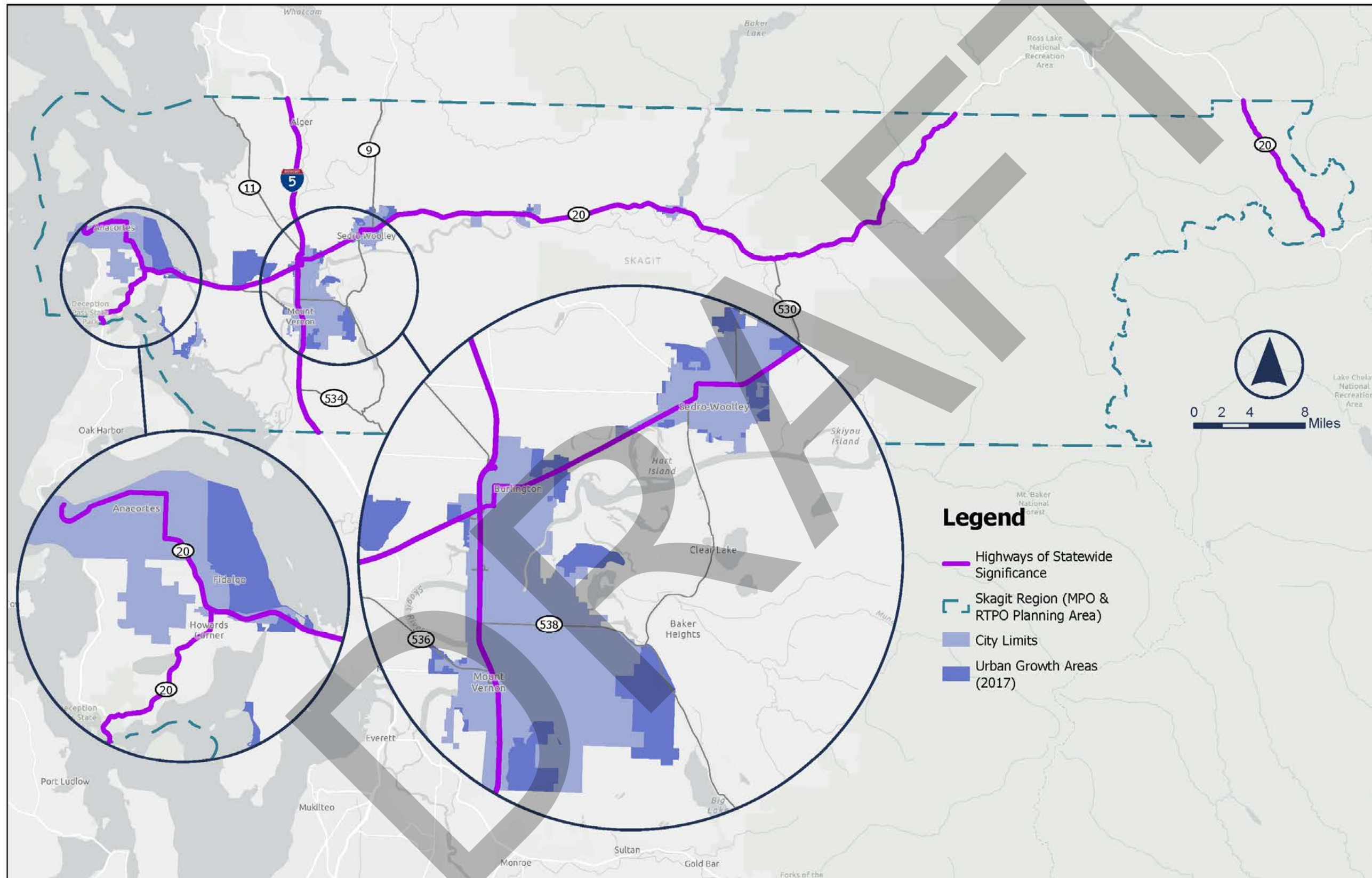


Figure 7. Level-of-Service Standards – State Highways and Ferries

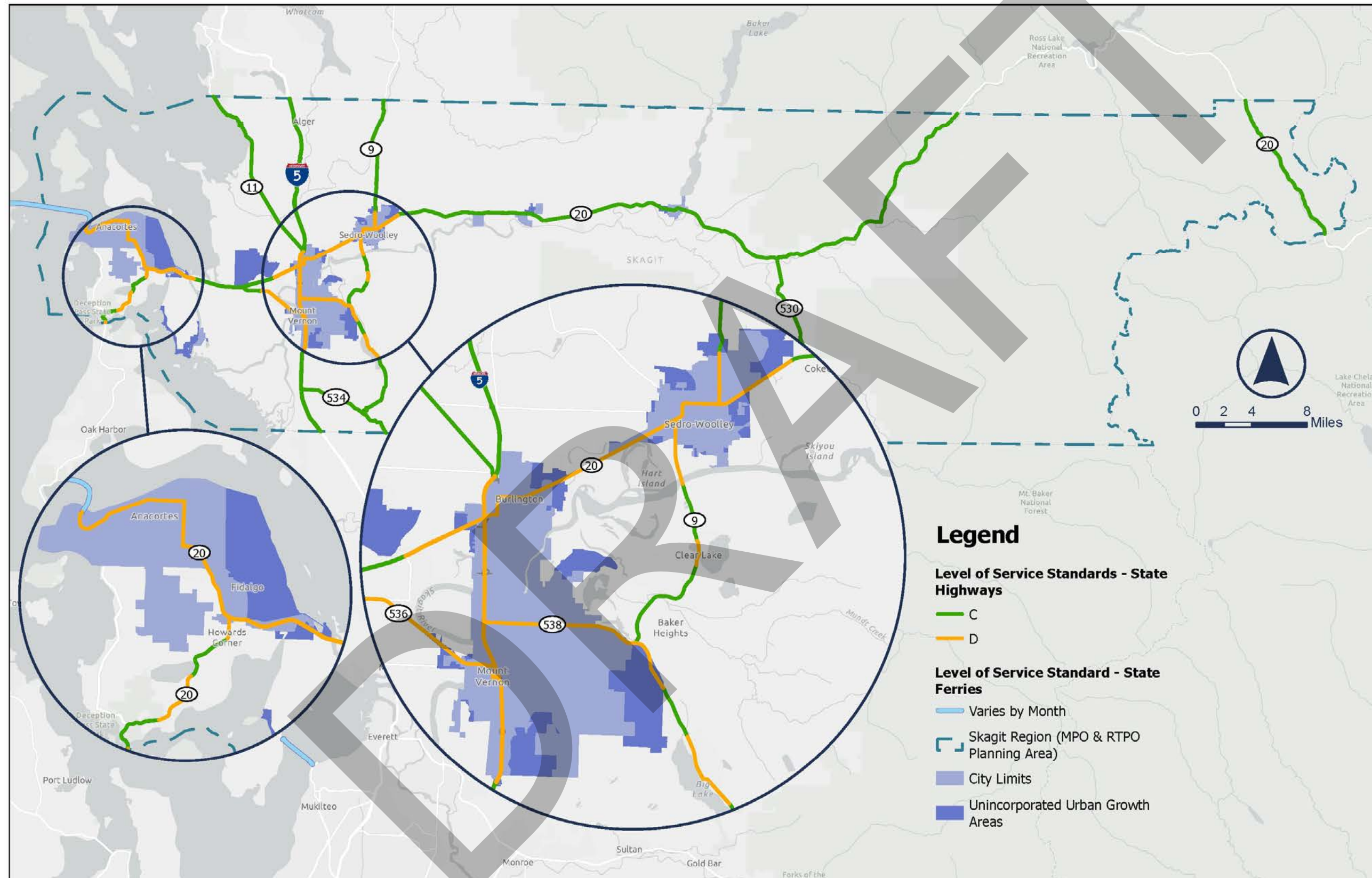


Figure 8. National Highway System

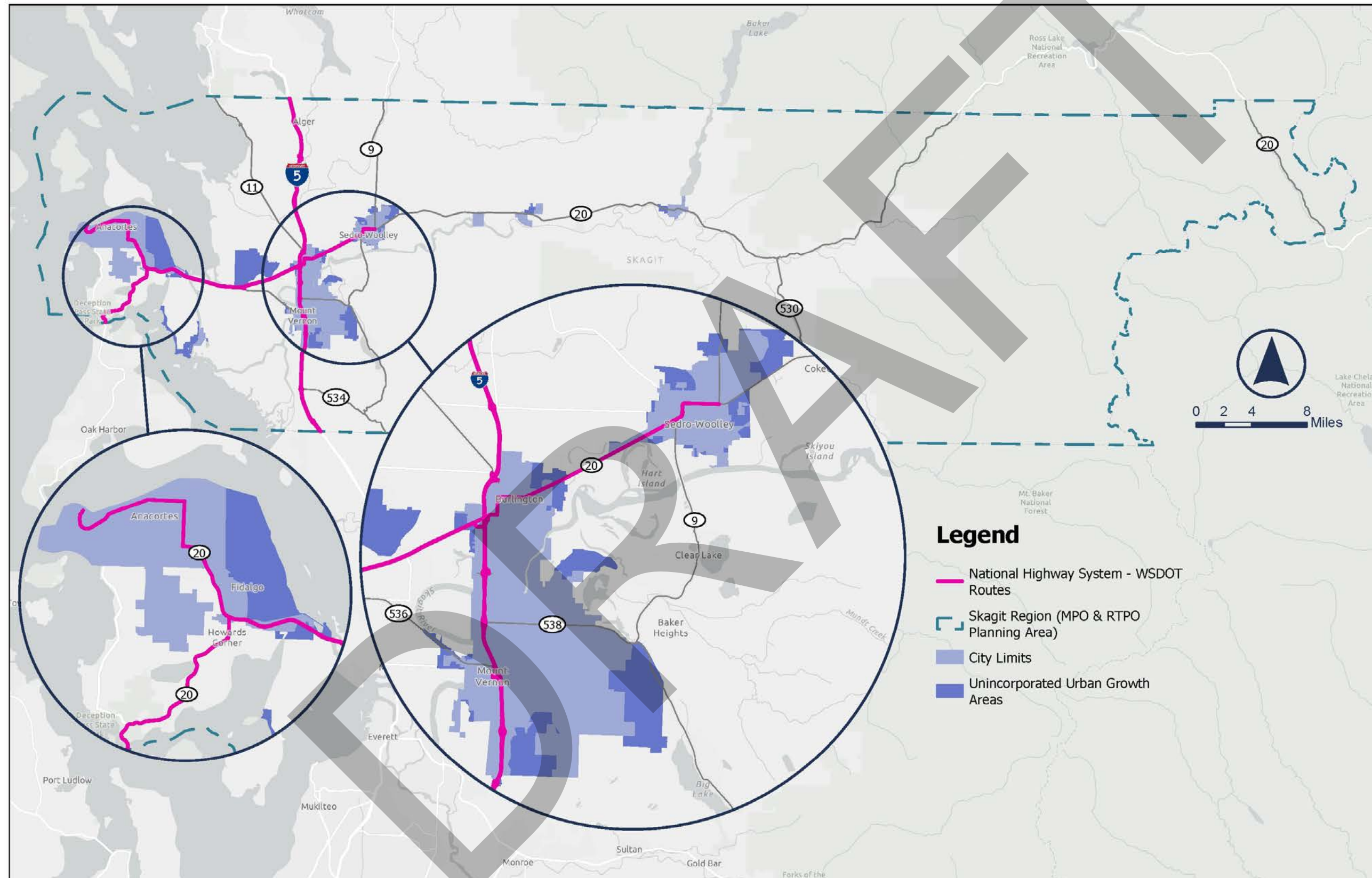


Figure 9. State Scenic Highways

