

Agency Anacortes

Project Title Q Avenue Pedestrian Crossings

Description Improve pedestrian crossings at 13th Street and Q Avenue intersection and midblock crossing at Safeway entrance, east of 12th Street. Project includes: marked crosswalks and enhancements; and a paved, separated trail.

Road Name Q Avenue

Begin Termini 13th Street

End Termini 12th Street/Safeway Entrance

Total Project Length 0.06

Improvement Type Safety

Functional Class Minor Arterial

Environmental Type Categorical Exclusion

Priority Number 9

Amendment Number

Amendment Date

Total Project Cost \$511,999



Regionally Significant **Right-of-Way Required**

STIP ID WA-15131

WSDOT PIN

Federal Aid Number

SCOG ID

Agency ID

Hearing Date 6/17/2024

Adoption Date 6/17/2024

Resolution Number 4082

Phase Obligation Schedule

Phase	Phase Start	Federal Fund Code	Federal Funds	State Fund Code	State Funds	Local Funds	Total	Date Programmed
CN	2025	CRP(US)	\$334,000		\$0	\$52,128	\$386,128	10/16/2024
CN	2025	TA(US)	\$62,000		\$0	\$9,692	\$71,692	10/16/2024
Total			\$396,000		\$0	\$61,820	\$457,820	

Agency Burlington

Project Title SR20 Nonmotorized & Safety Improvements

Description Road widening including stormwater improvements, utility relocation, lighting, sidewalks, bicycle wayfinding, and bike lanes.

Road Name SR 20

Begin Termini Alder St

End Termini Cascade Hwy

Total Project Length 0.50

Improvement Type Reconstruction, Added Capacity

Functional Class Other Principal Arterial

Environmental Type Categorical Exclusion

Priority Number 2

Amendment Number

Amendment Date

Total Project Cost \$3,710,248



Regionally Significant **Right-of-Way Required**

STIP ID WA-12018

WSDOT PIN

Federal Aid Number 0020(216)

SCOG ID

Agency ID

Hearing Date 6/18/2024

Adoption Date 8/22/2024

Resolution Number

Phase Obligation Schedule

Phase	Phase Start	Federal Fund Code	Federal Funds	State Fund Code	State Funds	Local Funds	Total	Date Programmed
RW	2025	STBG(UM)	\$350,000		\$0	\$54,624	\$404,624	10/16/2024
Total			\$350,000		\$0	\$54,624	\$404,624	

Agency Concrete

Project Title School Secondary Access

Description Construction of a second access road to school and airport to include traffic lanes, shoulder, traffic curb and gutter, planter strip, and bicycle/pedestrian path as well as possible storm drainage, sewer and water facilities and fire hydrant improvements. PE done under C293(001).

Road Name

Begin Termini SR 20

End Termini Airport Way

Total Project Length 0.47

Improvement Type New Construction Roadway

Functional Class Major Collector

Environmental Type Categorical Exclusion

Priority Number 8

Amendment Number

Amendment Date

Total Project Cost \$3,542,051



Regionally Significant **Right-of-Way Required**

STIP ID WA-03707

WSDOT PIN

Federal Aid Number C293(002)

SCOG ID

Agency ID

Hearing Date 7/8/2024

Adoption Date 7/8/2024

Resolution Number 2024-14

Phase Obligation Schedule

Phase	Phase Start	Federal Fund Code	Federal Funds	State Fund Code	State Funds	Local Funds	Total	Date Programmed
CN	2027		\$0		\$0	\$400,000	\$400,000	10/16/2024
CN	2027		\$0	TIB	\$395,431	\$0	\$395,431	10/16/2024
CN	2027	STBG(R)	\$1,063,022		\$0	\$166,978	\$1,230,000	10/16/2024
Total			\$1,063,022		\$395,431	\$566,978	\$2,025,431	

Agency Mount Vernon

Project Title 30th Street Improvements - 1

Description Rehabilitate pavement, add sidewalk, shared use path, drainage improvements, and fish passage culvert.

Road Name 30th Street

Begin Termini Paul Place

End Termini College Way

Total Project Length 0.27

Improvement Type Reconstruction, No Added Capacity

Functional Class Major Collector

Environmental Type Categorical Exclusion

Priority Number 3

Amendment Number

Amendment Date

Total Project Cost \$3,402,214



Regionally Significant **Right-of-Way Required**

STIP ID WA-13504

WSDOT PIN

Federal Aid Number 7339(001)

SCOG ID

Agency ID

Hearing Date 6/26/2024

Adoption Date 7/24/2024

Resolution Number 1058

Phase Obligation Schedule

Phase	Phase Start	Federal Fund Code	FederalFunds	State Fund Code	StateFunds	LocalFunds	Total	Date Programmed
RW	2025		\$0		\$0	\$150,000	\$150,000	10/16/2024
Total			\$0		\$0	\$150,000	\$150,000	

Agency Mount Vernon

Project Title Kulshan Trail Safety Lighting - Phase 3

Description Construct trail lighting adjacent to Kulshan Trail and add wayfinding signage (Laventureure Road to 30th Street).

Road Name Kulshan Trail

Begin Termini N Laventure Road

End Termini N 30th Street

Total Project Length 0.49

Improvement Type Safety and Education of Pedestrians/Bicy

Functional Class Local

Environmental Type Categorical Exclusion

Priority Number

Amendment Number

Amendment Date

Total Project Cost \$355,000



Regionally Significant **Right-of-Way Required**

STIP ID WA-15134

WSDOT PIN

Federal Aid Number

SCOG ID

Agency ID T-23-06

Hearing Date 6/26/2024

Adoption Date 7/24/2024

Resolution Number 1058

Phase Obligation Schedule

Phase	Phase Start	Federal Fund Code	Federal Funds	State Fund Code	State Funds	Local Funds	Total	Date Programmed
PE	2025	TA(UM)	\$32,000		\$0	\$5,000	\$37,000	10/16/2024
CN	2026	TA(UM)	\$275,000		\$0	\$43,000	\$318,000	10/16/2024
Total			\$307,000		\$0	\$48,000	\$355,000	

Agency Mount Vernon

Project Title Library Commons Project: Regional Transportation Supporting Elements

Description Construction of a structured parking facility available for Skagit Station park & ride use, EV charging stations, transit, library, and community center facilities. Discretionary funds are from federal Charging and Fueling Infrastructure Program grant. Proceeds from secured TIFIA loan used to cover non-federal share requirement of CFI grant, consistent with 23 USC 603(b)(8).

Road Name N/A

Begin Termini N/A

End Termini N/A

Total Project Length

Improvement Type Other

Functional Class No Functional Classification

Environmental Type Categorical Exclusion

Priority Number 1

Amendment Number

Amendment Date

Total Project Cost \$54,746,018



Regionally Significant **Right-of-Way Required**

STIP ID WA-14463

WSDOT PIN

Federal Aid Number

SCOG ID

Agency ID

Hearing Date 6/26/2024

Adoption Date 7/24/2024

Resolution Number 1058

Phase Obligation Schedule

Phase	Phase Start	Federal Fund Code	FederalFunds	State Fund Code	StateFunds	LocalFunds	Total	Date Programmed
CN	2025	Discretionary	\$12,500,000		\$0	\$0	\$12,500,000	10/16/2024
CN	2025	TIFIA	\$26,825,549		\$0	\$0	\$26,825,549	10/16/2024
Total			\$39,325,549		\$0	\$0	\$39,325,549	

Agency Mount Vernon

Project Title Riverside Drive Improvements - 1

Description Rehabilitate pavement, repair sidewalk, correct ADA deficiencies, improve sight distance, and underground overhead utilities.

Road Name Riverside Drive

Begin Termini Cedar Street

End Termini College Way

Total Project Length 0.56

Improvement Type Reconstruction, No Added Capacity

Functional Class Other Principal Arterial

Environmental Type Categorical Exclusion

Priority Number 2

Amendment Number

Amendment Date

Total Project Cost \$3,673,145



Regionally Significant **Right-of-Way Required**

STIP ID WA-13503

WSDOT PIN

Federal Aid Number 7323(006)

SCOG ID

Agency ID

Hearing Date 6/26/2024

Adoption Date 7/24/2024

Resolution Number 1058

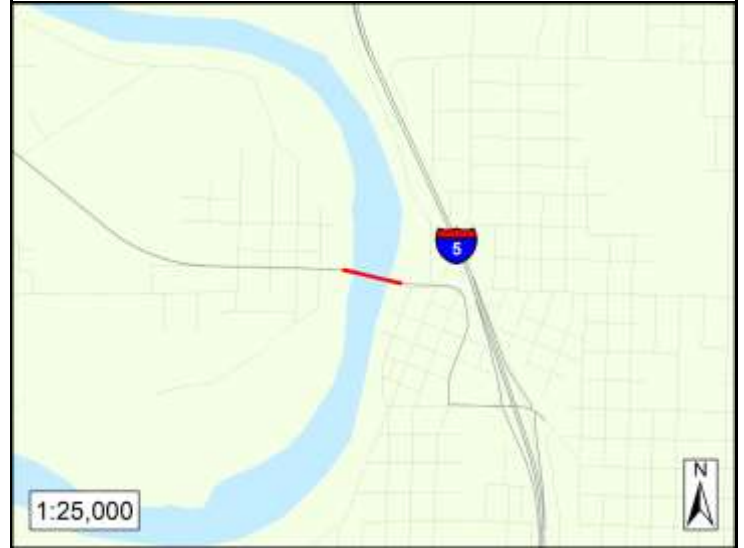
Phase Obligation Schedule

Phase	Phase Start	Federal Fund Code	FederalFunds	State Fund Code	StateFunds	LocalFunds	Total	Date Programmed
RW	2025		\$0		\$0	\$150,000	\$150,000	10/16/2024
Total			\$0		\$0	\$150,000	\$150,000	

Agency Mount Vernon

Project Title Skagit River Pedestrian Bridge - Study

Description Construct a pedestrian-bicyclist only bridge over the Skagit River to connect the residential neighborhoods of Mount Vernon and unincorporated Skagit County west of the river with downtown Mount Vernon. This bridge will provide a safer route for pedestrians and bicyclists than the current Division Street bridge allows, due to the limited size of the existing bridge. A feasibility study will be performed first to determine location of bridge landings and architectural/engineering design characteristics. The study will also develop a funding strategy for the project.



Road Name

Begin Termini N/A

End Termini N/A

Total Project Length

Improvement Type Facilities for Pedestrians and Bicycles

Functional Class No Functional Classification

Environmental Type Documented Categorical Exclusion

Priority Number 1

Amendment Number

Amendment Date

Total Project Cost \$250,000

Regionally Significant **Right-of-Way Required**

STIP ID WA-09294

WSDOT PIN

Federal Aid Number

SCOG ID

Agency ID

Hearing Date 6/26/2024

Adoption Date 7/24/2024

Resolution Number 1058

Phase Obligation Schedule

Phase	Phase Start	Federal Fund Code	Federal Funds	State Fund Code	State Funds	Local Funds	Total	Date Programmed
PL	2025		\$0		\$0	\$250,000	\$250,000	10/16/2024
Total			\$0		\$0	\$250,000	\$250,000	

Agency Samish Nation

Project Title SR20/Campbell Lake Road - Intersection Improvement

Description The 3-legged roundabout will improve regional mobility and safety, accommodate projected growth in the area, and improve resilience of local and regional transportation networks. Project features include: safety edge surface treatment; minimum 4-ft shoulder with fog stripe; additional lighting; bicycle wayfinding; roundabout; and traffic calming measures. Project is being done by WSDOT.

Road Name SR 20

Begin Termini MP 45.59

End Termini MP 46.48

Total Project Length 0.89

Improvement Type Safety

Functional Class Other Principal Arterial

Environmental Type Categorical Exclusion

Priority Number 3

Amendment Number

Amendment Date

Total Project Cost \$4,840,000



Regionally Significant **Right-of-Way Required**

STIP ID WA-11959

WSDOT PIN

Federal Aid Number 0020(206)

SCOG ID

Agency ID

Hearing Date 8/3/2022

Adoption Date 8/3/2022

Resolution Number 2022-08-004

Phase Obligation Schedule

Phase	Phase Start	Federal Fund Code	Federal Funds	State Fund Code	State Funds	Local Funds	Total	Date Programmed
CN	2025	DEMO	\$1,740,000		\$0	\$0	\$1,740,000	10/16/2024
CN	2025	STBG(R)	\$1,285,200		\$0	\$0	\$1,285,200	10/16/2024
CN	2025	TTP	\$1,154,800		\$0	\$0	\$1,154,800	10/16/2024
Total			\$4,180,000		\$0	\$0	\$4,180,000	

Agency SCOG

Project Title SCOG Admin 2022-2025

Description SCOG Administration for FFY 2022-2025

Road Name N/A

Begin Termini N/A

End Termini N/A

Total Project Length

Improvement Type Planning

Functional Class No Functional Classification

Environmental Type Categorical Exclusion

Priority Number 1

Amendment Number

Amendment Date

Total Project Cost \$1,198,180



Regionally Significant **Right-of-Way Required**

STIP ID SCOG 22-25

WSDOT PIN

Federal Aid Number

SCOG ID

Agency ID

Hearing Date 10/16/2024

Adoption Date 10/16/2024

Resolution Number

Phase Obligation Schedule

Phase	Phase Start	Federal Fund Code	FederalFunds	State Fund Code	StateFunds	LocalFunds	Total	Date Programmed
PL	2025	STBG(UM)	\$292,336		\$0	\$45,625	\$337,961	10/16/2024
Total			\$292,336		\$0	\$45,625	\$337,961	

Agency SCOG

Project Title SCOG Administration

Description Surface transportation planning program support of the agency.

Road Name N/A

Begin Termini N/A

End Termini N/A

Total Project Length

Improvement Type Planning

Functional Class No Functional Classification

Environmental Type Categorical Exclusion

Priority Number 1

Amendment Number

Amendment Date

Total Project Cost \$1,689,805



Regionally Significant **Right-of-Way Required**

STIP ID SCOG Admin

WSDOT PIN

Federal Aid Number

SCOG ID

Agency ID

Hearing Date 10/16/2024

Adoption Date 10/16/2024

Resolution Number

Phase Obligation Schedule

Phase	Phase Start	Federal Fund Code	FederalFunds	State Fund Code	StateFunds	LocalFunds	Total	Date Programmed
PL	2026	STBG(US)	\$292,336		\$0	\$45,625	\$337,961	10/16/2024
PL	2027	STBG(UM)	\$292,336		\$0	\$45,625	\$337,961	10/16/2024
PL	2028	STBG(R)	\$292,336		\$0	\$45,625	\$337,961	10/16/2024
Total			\$877,008		\$0	\$136,875	\$1,013,883	

Agency Sedro Woolley

Project Title John Liner Road Arterial Improvements

Description Reconstruct John Liner Road including drainage, curbs, sidewalk, shared use path, HMA, pavement markings and illumination.

Road Name John Liner Road

Begin Termini N Reed Street

End Termini SR9/Township Street

Total Project Length 0.38

Improvement Type Reconstruction, No Added Capacity

Functional Class Minor Arterial

Environmental Type Categorical Exclusion

Priority Number 2

Amendment Number

Amendment Date

Total Project Cost \$2,518,677



Regionally Significant **Right-of-Way Required**

STIP ID SW59

WSDOT PIN

Federal Aid Number 7390(003)

SCOG ID

Agency ID C1D

Hearing Date 6/12/2024

Adoption Date 6/26/2024

Resolution Number 1146-24

Phase Obligation Schedule

Phase	Phase Start	Federal Fund Code	Federal Funds	State Fund Code	State Funds	Local Funds	Total	Date Programmed
RW	2026	STBG(UM)	\$210,089		\$0	\$32,788	\$242,877	10/16/2024
CN	2028	STBG(UM)	\$617,956		\$0	\$96,444	\$714,400	10/16/2024
Total			\$828,045		\$0	\$129,232	\$957,277	

Agency Sedro Woolley

Project Title John Liner Road, Reed to Township Bicycle/Pedestrian Improvements

Description Construct paved, separated trail with physical buffer between pedestrians and roadway on the north side of John Liner Road from Reed to Township, including drainage and additional lighting.

Road Name John Liner Road

Begin Termini Reed Street

End Termini SR9/Township Street

Total Project Length 0.37

Improvement Type Facilities for Pedestrians and Bicycles

Functional Class Minor Arterial

Environmental Type Categorical Exclusion

Priority Number 6

Amendment Number

Amendment Date

Total Project Cost \$786,446



Regionally Significant **Right-of-Way Required**

STIP ID SW08A

WSDOT PIN

Federal Aid Number 7390(002)

SCOG ID

Agency ID C1C

Hearing Date 6/12/2024

Adoption Date 6/26/2024

Resolution Number 1146-24

Phase Obligation Schedule

Phase	Phase Start	Federal Fund Code	FederalFunds	State Fund Code	StateFunds	LocalFunds	Total	Date Programmed
CN	2028	STBG(UM)	\$442,015		\$0	\$68,985	\$511,000	10/16/2024
Total			\$442,015		\$0	\$68,985	\$511,000	

Agency Sedro Woolley

Project Title Jones/John Liner RR Undercrossing & Roadway Extension Phase 2

Description Construct new BNSF RR undercrossing from East Jones Road to John Liner Road, including drainage, curbs, sidewalks, shared use path, HMA, pavement markings and illumination.

Road Name John Liner Road

Begin Termini Sapp Road

End Termini Reed Street

Total Project Length 0.19

Improvement Type New Construction Roadway

Functional Class Minor Arterial

Environmental Type Categorical Exclusion

Priority Number 6

Amendment Number

Amendment Date

Total Project Cost \$12,721,000



Regionally Significant **Right-of-Way Required**

STIP ID SW06

WSDOT PIN

Federal Aid Number

SCOG ID

Agency ID

Hearing Date 6/12/2024

Adoption Date 6/26/2024

Resolution Number 1146-24

Phase Obligation Schedule

Phase	Phase Start	Federal Fund Code	Federal Funds	State Fund Code	State Funds	Local Funds	Total	Date Programmed
PE	2028	STBG(UM)	\$558,785		\$0	\$430,215	\$989,000	10/16/2024
Total			\$558,785		\$0	\$430,215	\$989,000	

Agency Sedro Woolley

Project Title SR20/Cascade Trail West Extension Phase 2A, Holtcamp Road to Hodgkin Street

Description SR20/Cascade Trail West Extension Phase 2A, Holtcamp Road to Hodgkin Street.

Road Name SR 20

Begin Termini MP 63.64 Holtcamp Rd

End Termini MP 64.21 Hodgkin Street

Total Project Length 0.57

Improvement Type Facilities for Pedestrians and Bicycles

Functional Class Other Principal Arterial

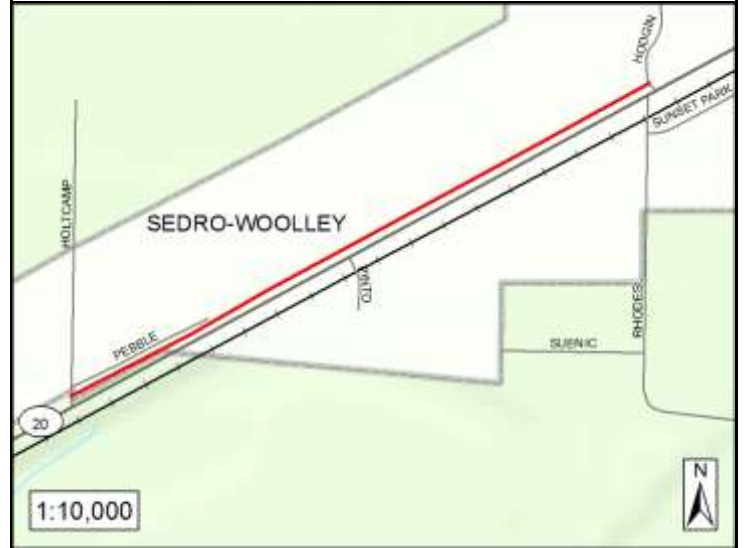
Environmental Type Categorical Exclusion

Priority Number 2

Amendment Number

Amendment Date

Total Project Cost \$1,114,035



Regionally Significant **Right-of-Way Required**

STIP ID SW42

WSDOT PIN

Federal Aid Number 0020(200)

SCOG ID

Agency ID S14C

Hearing Date 6/12/2024

Adoption Date 6/26/2024

Resolution Number 1146-24

Phase Obligation Schedule

Phase	Phase Start	Federal Fund Code	Federal Funds	State Fund Code	State Funds	Local Funds	Total	Date Programmed
CN	2025	STBG(UM)	\$408,742	TIB	\$326,000	\$63,792	\$798,534	10/16/2024
Total			\$408,742		\$326,000	\$63,792	\$798,534	

Agency Sedro Woolley

Project Title SR20/Cascade Trail West Extension Phase 2B Hospital Drive to Holtcamp Road

Description Construct a shared use path along the north side of SR20 from Hospital Drive to Holtcamp Road.

Road Name SR 20

Begin Termini MP 63.35

End Termini MP 63.64

Total Project Length 0.29

Improvement Type Facilities for Pedestrians and Bicycles

Functional Class Other Principal Arterial

Environmental Type Categorical Exclusion

Priority Number 10

Amendment Number

Amendment Date

Total Project Cost \$724,500



Regionally Significant **Right-of-Way Required**

STIP ID SW43

WSDOT PIN

Federal Aid Number

SCOG ID

Agency ID

Hearing Date 6/12/2024

Adoption Date 6/26/2024

Resolution Number 1146-24

Phase Obligation Schedule

Phase	Phase Start	Federal Fund Code	Federal Funds	State Fund Code	State Funds	Local Funds	Total	Date Programmed
PE	2026	TA(UM)	\$104,665		\$0	\$16,335	\$121,000	10/16/2024
RW	2027	TA(UM)	\$16,868		\$0	\$2,632	\$19,500	10/16/2024
CN	2028	TA(UM)	\$224,468		\$0	\$35,032	\$259,500	10/16/2024
Total			\$346,001		\$0	\$53,999	\$400,000	

Agency Skagit Co.

Project Title Cook Road / I-5 Interchange Vicinity Improvements

Description Improvements include adding a travel lane to the Interstate-5 / Cook Road Interchange (Exit 232) and signaling the on/off ramps to reduce collisions and alleviate congestion.

Road Name Cook Road (#63000)

Begin Termini Cook Road MP 1.67 (I-5 SB Off Ramp)

End Termini Cook Road MP 2.07

Total Project Length 0.40

Improvement Type Reconstruction, Added Capacity

Functional Class Major Collector

Environmental Type Categorical Exclusion

Priority Number 1

Amendment Number

Amendment Date

Total Project Cost \$10,154,492



Regionally Significant **Right-of-Way Required**

STIP ID WA-01137

WSDOT PIN

Federal Aid Number M290(006)

SCOG ID

Agency ID

Hearing Date 11/28/2023

Adoption Date 12/11/2023

Resolution Number R20230251

Phase Obligation Schedule

Phase	Phase Start	Federal Fund Code	Federal Funds	State Fund Code	State Funds	Local Funds	Total	Date Programmed
RW	2025	NHFP	\$389,000		\$0	\$61,000	\$450,000	10/16/2024
CN	2026	NHFP	\$4,506,000		\$0	\$1,064,000	\$5,570,000	10/16/2024
Total			\$4,895,000		\$0	\$1,125,000	\$6,020,000	

Agency Skagit Co.

Project Title Francis Road Section 1

Description Widen travel lanes and shoulders on Francis Road to current standards to improve safety and stabilize the road base. PE done under federal project F294(001).

Road Name Francis Road (#79000)

Begin Termini 5.05

End Termini 5.66

Total Project Length 0.61

Improvement Type Reconstruction, Added Capacity

Functional Class Minor Collector

Environmental Type Categorical Exclusion

Priority Number 1

Amendment Number

Amendment Date

Total Project Cost \$4,121,630



Regionally Significant **Right-of-Way Required**

STIP ID WA-01171

WSDOT PIN

Federal Aid Number

SCOG ID

Agency ID

Hearing Date 11/28/2023

Adoption Date 12/11/2023

Resolution Number R20230251

Phase Obligation Schedule

Phase	Phase Start	Federal Fund Code	Federal Funds	State Fund Code	State Funds	Local Funds	Total	Date Programmed
CN	2026	HSIP	\$1,750,000	CRAB	\$1,378,000	\$923,438	\$4,051,438	10/16/2024
Total			\$1,750,000		\$1,378,000	\$923,438	\$4,051,438	

Agency Skagit Co.

Project Title Francis Road Section 3

Description Reconstruct this section of Francis Road to current standards to improve safety by realigning horizontal curve, widen road, improve clear zone, stabilize the road base, and remove/replace bridge.

Road Name Francis Road (#79000)

Begin Termini 2.87

End Termini 3.85

Total Project Length 0.98

Improvement Type Reconstruction, Added Capacity

Functional Class Major Collector

Environmental Type Categorical Exclusion

Priority Number 4

Amendment Number

Amendment Date

Total Project Cost \$5,922,663



Regionally Significant **Right-of-Way Required**

STIP ID WA-01192

WSDOT PIN

Federal Aid Number F294(002)

SCOG ID

Agency ID

Hearing Date 11/28/2023

Adoption Date 12/11/2023

Resolution Number R20230251

Phase Obligation Schedule

Phase	Phase Start	Federal Fund Code	FederalFunds	State Fund Code	StateFunds	LocalFunds	Total	Date Programmed
CN	2027		\$0	CRAB	\$2,400,000	\$240,000	\$2,640,000	10/16/2024
CN	2027		\$0		\$0	\$938,321	\$938,321	10/16/2024
CN	2027	HSIP	\$220,670		\$0	\$24,519	\$245,189	10/16/2024
CN	2027	STBG(R)	\$800,000		\$0	\$124,855	\$924,855	10/16/2024
Total			\$1,020,670		\$2,400,000	\$1,327,695	\$4,748,365	

Agency Skagit Co.

Project Title Guemes Island Electric Ferry, Shore-side Facilities, and Terminal Modifications

Description Guemes Island Electric Ferry – Replace the diesel-powered Guemes Island Ferry with a new electric-powered ferry. Funded with state funds from Move Ahead Washington and the County Road Administration Board (CRAB).

Electric Shore-Side Facilities – Construction of electric shore-side facilities including: a charging station; battery storage facility; charging hookup from charging station to Ferry; upland utility reconfiguration; and other miscellaneous components required to complete the shore-side facilities. Funded with state funds from an Electrification of Transportation Systems Grant, the 2019 and 2021 state capital budgets, and CRAB.

Terminal Modifications – Reconfigure/modify the Anacortes Ferry Terminal to accommodate the new electric ferry and shore-side facilities including, but not limited to: apron modifications; and dolphin upgrades. Funded with federal funds from 2022 FTA Transit Infrastructure Grant-Community Project Funding Congressional Direct Spending Earmark.

Road Name N/A

Begin Termini N/A

End Termini N/A

Total Project Length

Improvement Type Ferry Boats

Functional Class No Functional Classification

Environmental Type Categorical Exclusion

Priority Number 1



Regionally Significant **Right-of-Way Required**

STIP ID WA-01265

WSDOT PIN

Federal Aid Number

SCOG ID

Agency ID

Amendment Number _____
Amendment Date _____
Total Project Cost \$40,327,760

Hearing Date 11/28/2023
Adoption Date 12/11/2023
Resolution Number R20230251

Phase Obligation Schedule

Phase	Phase Start	Federal Fund Code	Federal Funds	State Fund Code	State Funds	Local Funds	Total	Date Programmed
CN	2027		\$0	CRAB	\$1,441,070	\$364,088	\$1,805,158	10/16/2024
CN	2027		\$0	Other	\$1,974,000	\$0	\$1,974,000	10/16/2024
CN	2027		\$0	Other	\$989,521	\$989,521	\$1,979,042	10/16/2024
CN	2027	FTA Discretionary	\$2,500,000		\$0	\$0	\$2,500,000	10/16/2024
Total			\$2,500,000		\$4,404,591	\$1,353,609	\$8,258,200	

Agency Skagit Co.

Project Title Guemes Island Ferry Parking Lot Improvements and Passenger Shelter

Description Improvements to the Guemes Island Ferry Parking Lot - grade and surface improvements and replace passenger shelter.

Road Name N/A

Begin Termini N/A

End Termini N/A

Total Project Length

Improvement Type Ferry Boats

Functional Class No Functional Classification

Environmental Type Categorical Exclusion

Priority Number 1

Amendment Number

Amendment Date

Total Project Cost \$1,103,651



Regionally Significant **Right-of-Way Required**

STIP ID WA-13327

WSDOT PIN

Federal Aid Number 2029(058)

SCOG ID

Agency ID

Hearing Date 11/28/2023

Adoption Date 12/11/2023

Resolution Number R20230251

Phase Obligation Schedule

Phase	Phase Start	Federal Fund Code	Federal Funds	State Fund Code	State Funds	Local Funds	Total	Date Programmed
CN	2026	FBP	\$620,645		\$0	\$155,161	\$775,806	10/16/2024
Total			\$620,645		\$0	\$155,161	\$775,806	

Agency Skagit Co.

Project Title Marine Drive / Rosario Road / Marine Wye Drive Intersection Improvements

Description Design and construct intersection improvements at the three intersecting roads. (Roundabout)

Road Name 10610 / 10310 / 10650

Begin Termini Various

End Termini Various

Total Project Length

Improvement Type New Construction Roadway

Functional Class Major Collector

Environmental Type Categorical Exclusion

Priority Number 1

Amendment Number

Amendment Date

Total Project Cost \$2,609,000



Regionally Significant **Right-of-Way Required**

STIP ID WA-15532

WSDOT PIN

Federal Aid Number 000S(686)

SCOG ID

Agency ID

Hearing Date 11/28/2023

Adoption Date 12/11/2023

Resolution Number R20230251

Phase Obligation Schedule

Phase	Phase Start	Federal Fund Code	Federal Funds	State Fund Code	State Funds	Local Funds	Total	Date Programmed
CN	2026	HSIP	\$1,643,000		\$0	\$0	\$1,643,000	10/16/2024
Total			\$1,643,000		\$0	\$0	\$1,643,000	

Agency Skagit Co.

Project Title Peter Johnson Road - Railroad Grade Crossing Safety Improvements

Description Upgrade the Peter Johnson Road railway crossing with gates and signals.

Road Name Peter Johnson Road (#86000)

Begin Termini 0.72

End Termini 0.74

Total Project Length 0.02

Improvement Type Rail/Highway Crossing

Functional Class Local

Environmental Type Categorical Exclusion

Priority Number 1

Amendment Number

Amendment Date

Total Project Cost \$660,000



Regionally Significant **Right-of-Way Required**

STIP ID WA-13297

WSDOT PIN

Federal Aid Number

SCOG ID

Agency ID

Hearing Date 4/25/2023

Adoption Date 4/25/2023

Resolution Number R20230072

Phase Obligation Schedule

Phase	Phase Start	Federal Fund Code	Federal Funds	State Fund Code	State Funds	Local Funds	Total	Date Programmed
PE	2026	HSIP	\$36,000		\$0	\$3,600	\$39,600	10/16/2024
CN	2027	HSIP	\$564,000		\$0	\$56,400	\$620,400	10/16/2024
Total			\$600,000		\$0	\$60,000	\$660,000	

Agency Skagit Co.

Project Title Peterson Road (Urban)

Description Widen Peterson Road from the Bayview Housing Development to Higgins Widen Peterson Road from the Bayview Housing Development to Higgins Airport Way (Port of Skagit) to meet urban standards. Project will included, but is not limited to, adding or improve sidewalks/walkways and bicycle wayfinding.

Road Name Peterson Road (#32400)

Begin Termini 0.00

End Termini 0.97

Total Project Length 0.97

Improvement Type Reconstruction, Added Capacity

Functional Class Minor Arterial

Environmental Type Categorical Exclusion

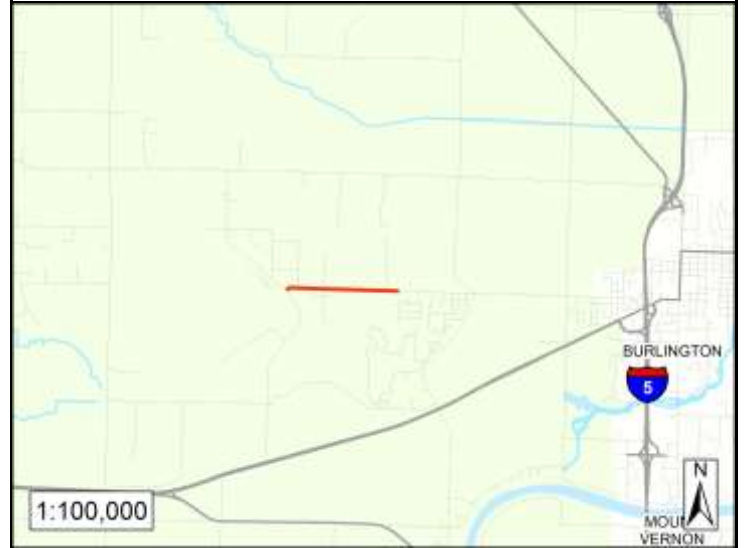
Priority Number 3

Amendment Number

Amendment Date

Total \$3,587,484

Project Cost



Regionally Significant **Right-of-Way Required**

STIP ID WA-11739

WSDOT PIN

Federal Aid Number 7316(001)

SCOG ID

Agency ID

Hearing Date 11/28/2023

Adoption Date 12/11/2023

Resolution Number R20230251

Phase Obligation Schedule

Phase	Phase Start	Federal Fund Code	FederalFunds	State Fund Code	StateFunds	LocalFunds	Total	Date Programmed
RW	2026	STBG(UM)	\$129,750		\$0	\$20,250	\$150,000	10/16/2024
Total			\$129,750		\$0	\$20,250	\$150,000	

Agency Skagit Co.

Project Title Preventative Maintenance - Bridge Deck Repair (Bundle)

Description Mill and overlay the Decks on the following Bridges:
 * Structure ID 08213600 (Cascade River Bridge)
 * Structure ID 08009600 (F&S Grade Road - Samish River Bridge)
 * Structure ID 08165500 (S. Skagit Hwy Pressentin Creek Bridge)

Road Name Various

Begin Termini Various

End Termini Various

Total Project Length

Improvement Type Systematic Preventative Maintenance

Functional Class Major Collector

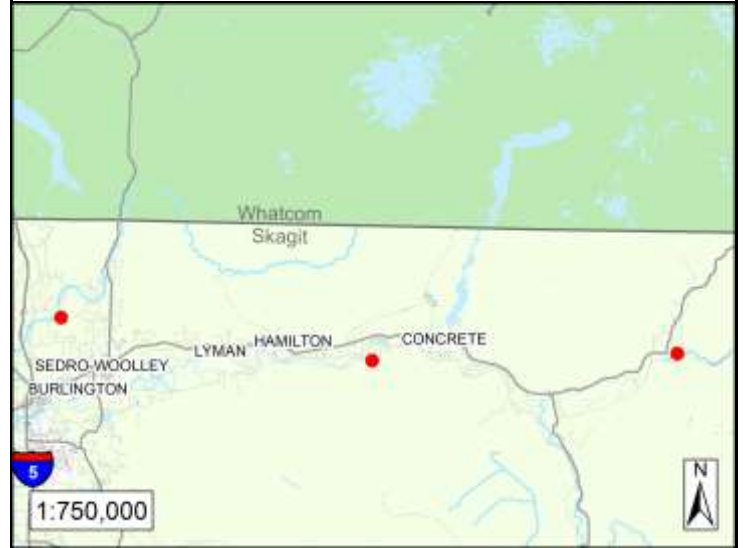
Environmental Type Categorical Exclusion

Priority Number 1

Amendment Number

Amendment Date

Total Project Cost \$1,613,000



Regionally Significant **Right-of-Way Required**

STIP ID WA-14837

WSDOT PIN

Federal Aid Number Z929(003)

SCOG ID

Agency ID

Hearing Date 11/28/2023

Adoption Date 12/11/2023

Resolution Number R20230251

Phase Obligation Schedule

Phase	Phase Start	Federal Fund Code	Federal Funds	State Fund Code	State Funds	Local Funds	Total	Date Programmed
CN	2025	BR	\$1,290,000		\$0	\$0	\$1,290,000	10/16/2024
Total			\$1,290,000		\$0	\$0	\$1,290,000	

Agency Skagit Co.

Project Title Skagit River Marblemount Bridge

Description Rehabilitate the Marblemount Bridge. Includes but not limited to strengthening, minor repairs, cleaning, and painting.

Road Name Cascade River Road

Begin Termini .03

End Termini .16

Total Project Length 0.13

Improvement Type Systematic Preventative Maintenance

Functional Class Minor Collector

Environmental Type Categorical Exclusion

Priority Number 1

Amendment Number

Amendment Date

Total Project Cost \$18,592,865



Regionally Significant **Right-of-Way Required**

STIP ID WA-11800

WSDOT PIN

Federal Aid Number 29CS(001)

SCOG ID

Agency ID

Hearing Date 11/28/2023

Adoption Date 12/11/2023

Resolution Number R20230251

Phase Obligation Schedule

Phase	Phase Start	Federal Fund Code	Federal Funds	State Fund Code	State Funds	Local Funds	Total	Date Programmed
CN	2025	BR	\$14,874,292		\$0	\$0	\$14,874,292	10/16/2024
Total			\$14,874,292		\$0	\$0	\$14,874,292	

Agency Skagit Co.

Project Title Thomas Creek Bridge (Old Hwy 99 N)

Description Replacement of Thomas Creek Bridge on Old Hwy 99N.

Road Name Old Hwy 99 N (#50510)

Begin Termini 2.90

End Termini 2.95

Total Project Length 0.05

Improvement Type Bridge, New Construction

Functional Class Major Collector

Environmental Type Categorical Exclusion

Priority Number 1

Amendment Number

Amendment Date

Total Project Cost \$6,015,000



Regionally Significant **Right-of-Way Required**

STIP ID WA-01225

WSDOT PIN

Federal Aid Number M291(010)

SCOG ID

Agency ID

Hearing Date 11/28/2023

Adoption Date 12/11/2023

Resolution Number R20230251

Phase Obligation Schedule

Phase	Phase Start	Federal Fund Code	Federal Funds	State Fund Code	State Funds	Local Funds	Total	Date Programmed
RW	2025	BR	\$200,000		\$0	\$0	\$200,000	10/16/2024
CN	2026	BR	\$4,612,000		\$0	\$0	\$4,612,000	10/16/2024
Total			\$4,812,000		\$0	\$0	\$4,812,000	

Agency Skagit Transit

Project Title Operating Funds

Description Operating assistance for fixed route and demand response services in the Skagit Public Transportation Benefit Area.

Road Name N/A

Begin Termini N/A

End Termini N/A

Total Project Length

Improvement Type Transit

Functional Class No Functional Classification

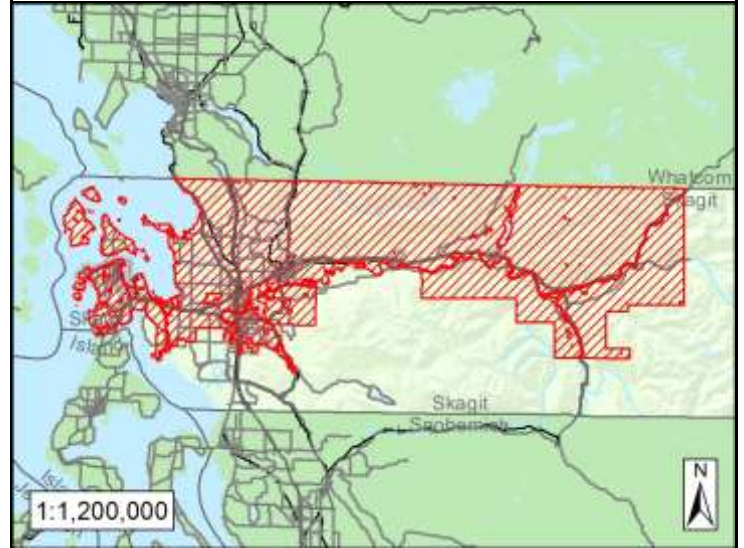
Environmental Type Categorical Exclusion

Priority Number 1

Amendment Number

Amendment Date

Total Project Cost \$25,022,870



Regionally Significant **Right-of-Way Required**

STIP ID WA-07306

WSDOT PIN

Federal Aid Number

SCOG ID

Agency ID

Hearing Date 8/21/2024

Adoption Date 8/21/2024

Resolution Number 2024-08

Phase Obligation Schedule

Phase	Phase Start	Federal Fund Code	Federal Funds	State Fund Code	State Funds	Local Funds	Total	Date Programmed
ALL	2025	5307	\$2,011,435		\$0	\$2,011,435	\$4,022,870	10/16/2024
ALL	2026	5307	\$3,500,000		\$0	\$3,500,000	\$7,000,000	10/16/2024
ALL	2027	5307	\$3,500,000		\$0	\$3,500,000	\$7,000,000	10/16/2024
ALL	2028	5307	\$3,500,000		\$0	\$3,500,000	\$7,000,000	10/16/2024
Total			\$12,511,435		\$0	\$12,511,435	\$25,022,870	

Agency Skagit Transit

Project Title Skagit Transit's Maintenance Operations and Administration Facility Project Phase II

Description Construction of Phase 2 of the Maintenance Operations and Administration Facility to replace Skagit Transit's current base of transit operations. This project will complete the administrative and public use areas of the facility project.

Road Name N/A

Begin Termini N/A

End Termini N/A

Total Project Length

Improvement Type Transit

Functional Class No Functional Classification

Environmental Type Documented Categorical Exclusion

Priority Number 1

Amendment Number

Amendment Date

Total Project Cost \$10,000,000



Regionally Significant **Right-of-Way Required**

STIP ID WA-14012

WSDOT PIN

Federal Aid Number

SCOG ID

Agency ID

Hearing Date 8/21/2024

Adoption Date 8/21/2024

Resolution Number 2024-08

Phase Obligation Schedule

Phase	Phase Start	Federal Fund Code	Federal Funds	State Fund Code	State Funds	Local Funds	Total	Date Programmed
CN	2025		\$0		\$0	\$10,000,000	\$10,000,000	10/16/2024
Total			\$0		\$0	\$10,000,000	\$10,000,000	

Agency WSDOT - NW

Project Title Asphalt/Chip Seal Preservation Skagit Council of Governments SCOG

Description Resurface the roadway with chip seal or hot mix asphalt to preserve the structural integrity of the roadway and extend the service life of the pavement. The individual projects may be found at <http://www.wsdot.wa.gov/projects/search/> under the "Programmatic Projects in STIP" tab.

Road Name NW Regionwide

Begin Termini Various

End Termini Various

Total Project Length

Improvement Type 4R Maintenance - Restoration & Rehabilitation

Functional Class No Functional Classification

Environmental Type Categorical Exclusion

Priority Number 1

Amendment Number

Amendment Date

Total Project Cost \$4,244,353



Regionally Significant **Right-of-Way Required**

STIP ID WA-08601

WSDOT PIN BPSCOG

Federal Aid Number

SCOG ID

Agency ID

Hearing Date

Adoption Date

Resolution Number

Phase Obligation Schedule

Phase	Phase Start	Federal Fund Code	FederalFunds	State Fund Code	StateFunds	LocalFunds	Total	Date Programmed
PE	2025		\$0	MVA	\$391,166	\$0	\$391,166	10/16/2024
PE	2026		\$0	MVA	\$488,633	\$0	\$488,633	10/16/2024
PE	2026	STBG(S)	\$1,788,457	MVA	\$35,769	\$0	\$1,824,226	10/16/2024
PE	2027		\$0	MVA	\$212,012	\$0	\$212,012	10/16/2024
PE	2028		\$0	MVA	\$34,619	\$0	\$34,619	10/16/2024
CN	2025		\$0	MVA	\$53,986	\$0	\$53,986	10/16/2024
CN	2026		\$0	MVA	\$446,698	\$0	\$446,698	10/16/2024
CN	2027		\$0	MVA	\$328,791	\$0	\$328,791	10/16/2024
CN	2028		\$0	MVA	\$464,222	\$0	\$464,222	10/16/2024
Total			\$1,788,457		\$2,455,896	\$0	\$4,244,353	

Agency WSDOT - NW

Project Title I-5/Martha Washington & Maddox Creeks - Fish Passage

Description Remove the existing fish passage barrier and replace it with a fish passable structure. Note: this project includes Toll Credits.

Road Name I-5

Begin Termini MP 224.55

End Termini MP 225.30

Total Project Length 0.75

Improvement Type Environmental Only

Functional Class Urban Interstate

Environmental Type Categorical Exclusion

Priority Number 1

Amendment Number

Amendment Date

Total Project Cost \$44,092,793



Regionally Significant **Right-of-Way Required**

STIP ID WA-07778

WSDOT PIN 100565U

Federal Aid Number 0055(247)

SCOG ID

Agency ID

Hearing Date

Adoption Date

Resolution Number

Phase Obligation Schedule

Phase	Phase Start	Federal Fund Code	FederalFunds	State Fund Code	StateFunds	LocalFunds	Total	Date Programmed
RW	2025		\$0	MAW	\$237,750	\$0	\$237,750	10/16/2024
CN	2025	NHPP	\$9,197,467	MVA	\$947,544	\$0	\$10,145,011	10/16/2024
CN	2026	NHPP	\$9,197,467	MVA	\$947,543	\$0	\$10,145,010	10/16/2024
CN	2027	NHPP	\$9,197,467	MVA	\$947,543	\$0	\$10,145,010	10/16/2024
CN	2028	NHPP	\$9,197,467	MVA	\$947,544	\$0	\$10,145,011	10/16/2024
Total			\$36,789,868		\$4,027,924	\$0	\$40,817,792	

Agency WSDOT - NW

Project Title I-5/Tributaries to Friday, Lake & Chuckanut Creeks - Fish Passage

Description Remove the existing fish passage barriers and replace them with fish passable structures. Note: This project is located within the boundaries of SCOG and WCOG. The amounts shown are for SCOG only.

Road Name I-5

Begin Termini I-5 MP 240.75

End Termini I-5 MP 242.63

Total Project Length 1.88

Improvement Type Environmental Only

Functional Class Interstate

Environmental Type Categorical Exclusion

Priority Number

Amendment Number

Amendment Date

Total Project Cost \$82,563,024



Regionally Significant **Right-of-Way Required**

STIP ID WA-14314

WSDOT PIN 100540W

Federal Aid Number

SCOG ID

Agency ID

Hearing Date

Adoption Date

Resolution Number

Phase Obligation Schedule

Phase	Phase Start	Federal Fund Code	FederalFunds	State Fund Code	StateFunds	LocalFunds	Total	Date Programmed
RW	2025		\$0	MAW	\$339,500	\$0	\$339,500	10/16/2024
Total			\$0		\$339,500	\$0	\$339,500	

Agency WSDOT - NW

Project Title SR 20/Burlington to Sedro-Woolley - Corridor Improvements

Description SR 20 has been identified as a Crash Analysis Corridor. This project will install a series of compact roundabouts at Gardner Road, District Line Road, and Collins Road. Dual faced mountable curb will be installed between the roundabouts to restrict left-turn movements. The result will be fewer crashes with lower severity for motorists. NOTE: Total project cost includes Toll Credits.

Road Name SR 20

Begin Termini SR 20 MP 61.32

End Termini SR 20 MP 63.23

Total Project Length 1.91

Improvement Type Safety

Functional Class Other Principal Arterial

Environmental Type Categorical Exclusion

Priority Number 1

Amendment Number

Amendment Date

Total Project Cost \$12,627,888



Regionally Significant **Right-of-Way Required**

STIP ID WA-12458

WSDOT PIN 102061A

Federal Aid Number 0020(207)

SCOG ID

Agency ID

Hearing Date

Adoption Date

Resolution Number

Phase Obligation Schedule

Phase	Phase Start	Federal Fund Code	FederalFunds	State Fund Code	StateFunds	LocalFunds	Total	Date Programmed
RW	2025	HSIP	\$658,560	MVA	\$13,440	\$0	\$672,000	10/16/2024
CN	2025	HSIP	\$8,782,341	MVA	\$179,231	\$0	\$8,961,572	10/16/2024
Total			\$9,440,901		\$192,671	\$0	\$9,633,572	

Agency WSDOT - NW

Project Title SR 20/Deception and Canoe Pass Bridges - Soil Abatement

Description During repair and painting of the Deception and Canoe Pass bridges, WSDOT discovered that the soil beneath them has high lead content that triggers DOE regulations requiring cleanup. Removing and replacing the contaminated soils will provide safe habitat for native species. Note: This project is within the boundaries of IRTPO and SCOG. The amounts shown are for SCOG only. Total project includes Toll Credits.

Road Name SR 20

Begin Termini SR 20 MP 41.81

End Termini SR 20 MP 42.14

Total Project Length 0.33

Improvement Type Environmental Only

Functional Class Other Principal Arterial

Environmental Type Categorical Exclusion

Priority Number 1

Amendment Number

Amendment Date

Total Project Cost \$1,293,734



Regionally Significant **Right-of-Way Required**

STIP ID WA-13368

WSDOT PIN 102026T

Federal Aid Number 0020(209)

SCOG ID

Agency ID

Hearing Date

Adoption Date

Resolution Number

Phase Obligation Schedule

Phase	Phase Start	Federal Fund Code	FederalFunds	State Fund Code	StateFunds	LocalFunds	Total	Date Programmed
CN	2025	NHPP	\$908,798	MVA	\$18,547	\$0	\$927,345	10/16/2024
Total			\$908,798		\$18,547	\$0	\$927,345	

Agency WSDOT - NW

Project Title SR 20/Scott Paper Rd Overcrossing Bridge - Painting

Description The existing paint on the steel surfaces is weathered and damaged, allowing corrosion to occur. Cleaning and painting the steel surfaces will preserve the bridge and maintain the safety of the highway.

Road Name SR 20

Begin Termini SR 20 MP 76.93

End Termini SR 20 MP 76.95

Total Project Length 0.02

Improvement Type Special Bridge

Functional Class Minor Arterial

Environmental Type Categorical Exclusion

Priority Number 1

Amendment Number

Amendment Date

Total Project Cost \$724,434



Regionally Significant **Right-of-Way Required**

STIP ID WA-14660

WSDOT PIN 102054D

Federal Aid Number

SCOG ID

Agency ID

Hearing Date

Adoption Date

Resolution Number

Phase Obligation Schedule

Phase	Phase Start	Federal Fund Code	Federal Funds	State Fund Code	State Funds	Local Funds	Total	Date Programmed
PE	2026	STBG(S)	\$121,668	MVA	\$12,033	\$0	\$133,701	10/16/2024
CN	2028	STBG(S)	\$578,918	MVA	\$11,815	\$0	\$590,733	10/16/2024
Total			\$700,586		\$23,848	\$0	\$724,434	

Agency WSDOT - NW

Project Title SR 536/Skagit River Bridge - Painting

Description The existing paint on the steel surfaces is weathered and damaged, allowing corrosion to occur. Cleaning and painting the steel surfaces will preserve the bridge and maintain the safety of the highway.
Note: This project includes Toll Credits.

Road Name SR 536

Begin Termini SR 536 MP 4.72

End Termini SR 536 MP 4.84

Total Project Length 0.12

Improvement Type Special Bridge

Functional Class Minor Arterial

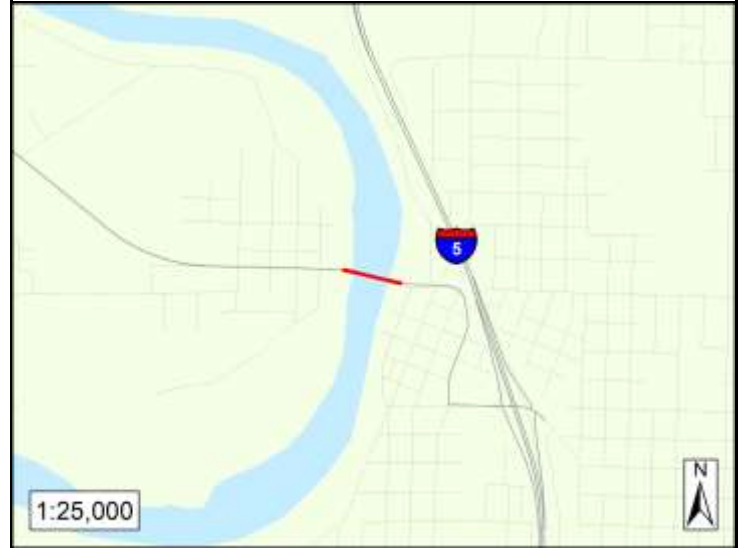
Environmental Type Categorical Exclusion

Priority Number 1

Amendment Number

Amendment Date

Total Project Cost \$7,001,711



Regionally Significant **Right-of-Way Required**

STIP ID WA-14366

WSDOT PIN 153607D

Federal Aid Number 0055(256)

SCOG ID

Agency ID

Hearing Date

Adoption Date

Resolution Number

Phase Obligation Schedule

Phase	Phase Start	Federal Fund Code	FederalFunds	State Fund Code	StateFunds	LocalFunds	Total	Date Programmed
RW	2025		\$0	MVA	\$46,850	\$0	\$46,850	10/16/2024
CN	2026	HIP(S)	\$6,157,599	MVA	\$125,665	\$0	\$6,283,264	10/16/2024
Total			\$6,157,599		\$172,515	\$0	\$6,330,114	

Agency WSDOT - NW

Project Title SR 9/Unnamed Tributary to Nookachamps Creek - Fish Passage

Description Remove the existing fish passage barriers and replace them with fish passable structures.

Road Name SR 9

Begin Termini SR 9 MP 48.95

End Termini SR 9 MP 49.05

Total Project Length 0.10

Improvement Type Environmental Only

Functional Class Minor Arterial

Environmental Type Categorical Exclusion

Priority Number 1

Amendment Number

Amendment Date

Total Project Cost \$7,012,708



Regionally Significant **Right-of-Way Required**

STIP ID WA-14609

WSDOT PIN 100949G

Federal Aid Number

SCOG ID

Agency ID

Hearing Date

Adoption Date

Resolution Number

Phase Obligation Schedule

Phase	Phase Start	Federal Fund Code	FederalFunds	State Fund Code	StateFunds	LocalFunds	Total	Date Programmed
CN	2025		\$0	MAW	\$105,571	\$0	\$105,571	10/16/2024
CN	2025		\$0	CSRF	\$5,172,999	\$0	\$5,172,999	10/16/2024
Total			\$0		\$5,278,570	\$0	\$5,278,570	

Agency WSDOT - NW

Project Title SR 9/Unnamed Tributary to Unnamed Creek - Fish Passage

Description Remove the existing fish passage barriers and replace them with fish passable structures.

Road Name SR 9

Begin Termini SR 9 MP 59.00

End Termini SR 9 MP 59.15

Total Project Length 0.15

Improvement Type Environmental Only

Functional Class Major Collector

Environmental Type Categorical Exclusion

Priority Number 1

Amendment Number

Amendment Date

Total Project Cost \$3,246,622



Regionally Significant **Right-of-Way Required**

STIP ID WA-14611

WSDOT PIN 100959C

Federal Aid Number

SCOG ID

Agency ID

Hearing Date

Adoption Date

Resolution Number

Phase Obligation Schedule

Phase	Phase Start	Federal Fund Code	FederalFunds	State Fund Code	StateFunds	LocalFunds	Total	Date Programmed
CN	2025		\$0	MAW	\$45,414	\$0	\$45,414	10/16/2024
CN	2025		\$0	CSRF	\$2,225,290	\$0	\$2,225,290	10/16/2024
Total			\$0		\$2,270,704	\$0	\$2,270,704	