

**Agency** Concrete

**Project Title** School Secondary Access

**Description** Construction of a second access road to school and airport to include traffic lanes, shoulder, traffic curb and gutter, planter strip, and bicycle/pedestrian path as well as possible storm drainage, sewer and water facilities and fire hydrant improvements. PE done under C293(001).

**Road Name**

**Begin Termini** SR 20

**End Termini** Airport Way

**Total Project Length** 0.47

**Improvement Type** New Construction Roadway

**Functional Class** Major Collector

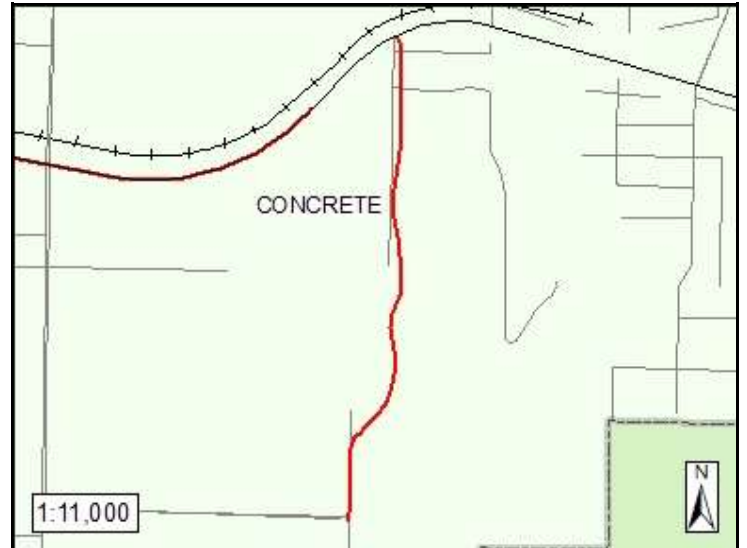
**Environmental Type** Categorical Exclusion

**Priority Number** 8

**Amendment Number**

**Amendment Date**

**Total Project Cost** \$3,542,051



**Regionally Significant** ☒ **Right-of-Way Required** ☒

**STIP ID** WA-03707

**WSDOT PIN**

**Federal Aid Number** C293(002)

**SCOG ID**

**Agency ID**

**Hearing Date** 6/23/2025

**Adoption Date** 7/14/2025

**Resolution Number** 2025-08

#### Phase Obligation Schedule

Phase	Phase Start	Federal Fund Code	FederalFunds	State Fund Code	StateFunds	LocalFunds	Total	Date Programmed
CN	2028		\$0		\$0	\$400,000	\$400,000	10/15/2025
CN	2028		\$0	TIB	\$395,431	\$0	\$395,431	10/15/2025
CN	2028	STBG(R)	\$1,063,022		\$0	\$166,978	\$1,230,000	10/15/2025
<b>Total</b>			<b>\$1,063,022</b>		<b>\$395,431</b>	<b>\$566,978</b>	<b>\$2,025,431</b>	

**Agency** Mount Vernon

**Project Title** Blackburn Road Extension Planning  
(Little Mountain Road to Eaglemont Drive)

**Description** Pre-design planning to determine preferred horizontal and vertical alignments for a new new minor arterial complete street roadway connecting Little Mountain Road with Eaglemont Drive. Project will be designed to current minor arterial complete streets standards. This project, when constructed, will provide a new, direct, east-west transportation corridor to the rest of the City and I-5 for existing and future neighborhoods in the southeast areas of the City of Mount Vernon and surrounding County. As this area is anticipated to see additional residential growth and development, this new corridor will be required to provide direct access that does not currently exist.



**Road Name** Blackburn Road

**Begin Termini** Little Mountain Road

**End Termini** Eaglemont Drive

**Total Project Length** 0.90

**Improvement Type** Planning

**Functional Class** No Functional Classification

**Environmental Type** Categorical Exclusion

**Priority Number** 1

**Amendment Number**

**Amendment Date**

**Total Project Cost** \$300,000

**Regionally Significant** ☒ **Right-of-Way Required** ☐

**STIP ID** T-94-21

**WSDOT PIN**

**Federal Aid Number**

**SCOG ID**

**Agency ID** T-94.21

**Hearing Date** 6/11/2025

**Adoption Date** 6/25/2025

**Resolution Number** 1074

Phase Obligation Schedule

Phase	Phase Start	Federal Fund Code	FederalFunds	State Fund Code	StateFunds	LocalFunds	Total	Date Programmed
PL	2026		\$0		\$0	\$100,000	\$100,000	10/15/2025
<b>Total</b>			<b>\$0</b>		<b>\$0</b>	<b>\$100,000</b>	<b>\$100,000</b>	

**Agency** Mount Vernon

**Project Title** Division Street/SR 536 Bridge Planning Study

**Description** This project will develop a City-led and funded bridge planning study for alternatives to improve the existing Division Street/SR 536 Bridge spanning the Skagit River between west Mount Vernon and the rest of the city. The planning study will include a community and regional needs analysis (including integration with current City long-range planning efforts), existing bridge design and current statutory and safe street minimum design requirements applicable, environmental requirements (riverine/floodplain), traffic demands for all transportation modes (current and future), alternatives analysis and selection of preferred alternative for a future bridge improvement and/or replacement project, coordination and collaboration with local and regional public agencies and stakeholders, and public engagement on options. The planning study will incorporate development of a future funding strategy to support a City-led bridge improvement project for the selected preferred alternative.

**Road Name** N/A

**Begin Termini** N/A

**End Termini** N/A

**Total Project Length**

**Improvement Type** Facilities for Pedestrians and Bicycles

**Functional Class** No Functional Classification

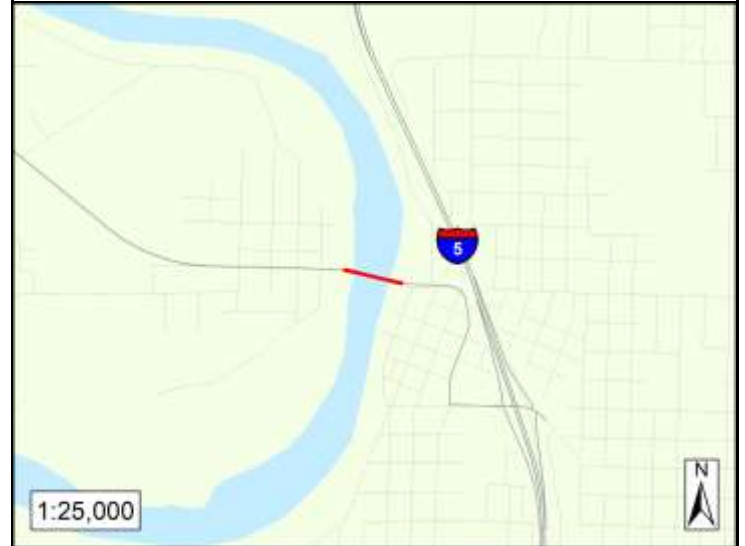
**Environmental Type** Documented Categorical Exclusion

**Priority Number** 1

**Amendment Number**

**Amendment Date**

**Total Project Cost** \$300,000



**Regionally Significant** ☒ **Right-of-Way Required** ☐

**STIP ID** WA-09294

**WSDOT PIN**

**Federal Aid Number**

**SCOG ID**

**Agency ID** T-25-14

**Hearing Date** 6/11/2025

**Adoption Date** 6/25/2025

**Resolution Number** 1074

Phase	Phase Start	Federal Fund Code	FederalFunds	State Fund Code	StateFunds	LocalFunds	Total	Date Programmed
PL	2026		\$0		\$0	\$300,000	\$300,000	10/15/2025
Total			\$0		\$0	\$300,000	\$300,000	

Phase	Phase Start	Federal Fund Code	FederalFunds	State Fund Code	StateFunds	LocalFunds	Total	Date Programmed
PE	2027	TA(UM)	\$56,800		\$0	\$30,700	\$87,500	10/15/2025
CN	2028	TA(UM)	\$400,000		\$0	\$81,000	\$481,000	10/15/2025
Total			\$456,800		\$0	\$111,700	\$568,500	



Page 4 of 34

**Agency** Mount Vernon

**Project Title** Kulshan Trail Safety Lighting - Phase 3

**Description** Construct trail lighting adjacent to Kulshan Trail and add wayfinding signage (Laventure Road to 30th Street).

**Road Name** Kulshan Trail

**Begin Termini** N Laventure Road

**End Termini** N 30th Street

**Total Project Length** 0.49

**Improvement Type** Safety and Education of Pedestrians/Bicy

**Functional Class** No Functional Classification

**Environmental Type** Categorical Exclusion

**Priority Number** 5

**Amendment Number**

**Amendment Date**

**Total Project Cost** \$375,000



**Regionally Significant** ☐ **Right-of-Way Required** ☐

**STIP ID** WA-15134

**WSDOT PIN**

**Federal Aid Number** 0820(014)

**SCOG ID**

**Agency ID** T-23-06

**Hearing Date** 6/11/2025

**Adoption Date** 6/25/2025

**Resolution Number** 1074

#### Phase Obligation Schedule

Phase	Phase Start	Federal Fund Code	FederalFunds	State Fund Code	StateFunds	LocalFunds	Total	Date Programmed
CN	2026	TA(UM)	\$275,000		\$0	\$45,000	\$320,000	10/15/2025
<b>Total</b>			<b>\$275,000</b>		<b>\$0</b>	<b>\$45,000</b>	<b>\$320,000</b>	

**Agency** Mount Vernon

**Project Title** Kulshan Trail Safety Lighting - Phase 4

**Description** Install LED pedestrian lighting, video surveillance capabilities, improved trail and crosswalk signage and pavement markings where needed at street crosswalks to improve visibility, and wayfinding guidance signage.

**Road Name** Kulshan Trail

**Begin Termini** N 30th Street

**End Termini** N Waugh Road

**Total Project Length** 0.48

**Improvement Type** Facilities for Pedestrians and Bicycles

**Functional Class** No Functional Classification

**Environmental Type** Categorical Exclusion

**Priority Number** 5

**Amendment Number**

**Amendment Date**

**Total Project Cost** \$1,051,700



**Regionally Significant** ☐ **Right-of-Way Required** ☐

**STIP ID** WA-15138

**WSDOT PIN**

**Federal Aid Number**

**SCOG ID**

**Agency ID** T-23-07

**Hearing Date** 6/11/2025

**Adoption Date** 6/25/2025

**Resolution Number** 1074

#### Phase Obligation Schedule

Phase	Phase Start	Federal Fund Code	Federal Funds	State Fund Code	State Funds	Local Funds	Total	Date Programmed
PE	2027	CRP(UM)	\$120,800		\$0	\$40,700	\$161,500	10/15/2025
CN	2028	CRP(UM)	\$770,000		\$0	\$120,200	\$890,200	10/15/2025
<b>Total</b>			<b>\$890,800</b>		<b>\$0</b>	<b>\$160,900</b>	<b>\$1,051,700</b>	



**Agency** SCOG

**Project Title** SCOG Administration

**Description** Surface transportation planning program support of the agency.

**Road Name** N/A

**Begin Termini** N/A

**End Termini** N/A

**Total Project Length**

**Improvement Type** Planning

**Functional Class** No Functional Classification

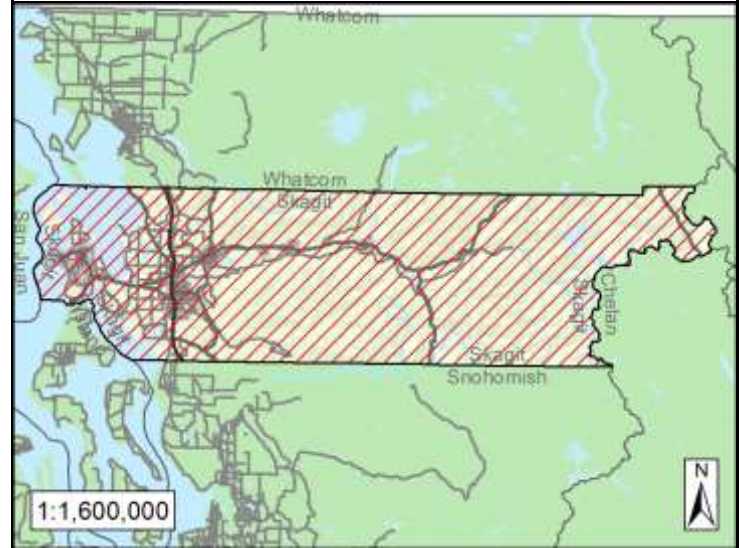
**Environmental Type** Categorical Exclusion

**Priority Number** 1

**Amendment Number**

**Amendment Date**

**Total Project Cost** \$2,170,872



**Regionally Significant** ☐ **Right-of-Way Required** ☐

**STIP ID** SCOG Admin

**WSDOT PIN**

**Federal Aid Number**

**SCOG ID**

**Agency ID**

**Hearing Date** 10/15/2025

**Adoption Date** 10/15/2025

**Resolution Number**

#### Phase Obligation Schedule

Phase	Phase Start	Federal Fund Code	Federal Funds	State Fund Code	State Funds	Local Funds	Total	Date Programmed
PL	2026	STBG(US)	\$312,967		\$0	\$48,845	\$361,812	10/15/2025
PL	2027	STBG(UM)	\$312,967		\$0	\$48,845	\$361,812	10/15/2025
PL	2028	STBG(R)	\$312,967		\$0	\$48,845	\$361,812	10/15/2025
PL	2029	STBG(UM)	\$312,967		\$0	\$48,845	\$361,812	10/15/2025
<b>Total</b>			<b>\$1,251,868</b>		<b>\$0</b>	<b>\$195,380</b>	<b>\$1,447,248</b>	

**Agency** Sedro Woolley

**Project Title** John Liner Road Arterial Improvements

**Description** Reconstruct John Liner Road including drainage, curbs, sidewalk, shared use path, HMA, pavement markings and illumination.

**Road Name** John Liner Road

**Begin Termini** N Reed Street

**End Termini** SR9/Township Street

**Total Project Length** 0.38

**Improvement Type** Reconstruction, No Added Capacity

**Functional Class** Minor Arterial

**Environmental Type** Categorical Exclusion

**Priority Number** 1

**Amendment Number**

**Amendment Date**

**Total Project Cost** \$2,617,111



**Regionally Significant** ☒ **Right-of-Way Required** ☒

**STIP ID** SW59

**WSDOT PIN**

**Federal Aid Number** 7390(003)

**SCOG ID**

**Agency ID** C1D

**Hearing Date** 6/12/2024

**Adoption Date** 6/26/2024

**Resolution Number** 1146-24

#### Phase Obligation Schedule

Phase	Phase Start	Federal Fund Code	Federal Funds	State Fund Code	State Funds	Local Funds	Total	Date Programmed
PE	2026	STBG(UM)	\$173,598		\$0	\$27,094	\$200,692	10/15/2025
CN	2028	STBG(UM)	\$617,956		\$0	\$96,444	\$714,400	10/15/2025
<b>Total</b>			<b>\$791,554</b>		<b>\$0</b>	<b>\$123,538</b>	<b>\$915,092</b>	



**Agency** Sedro Woolley

**Project Title** John Liner Road, Reed to Township  
Bicycle/Pedestrian Improvements

**Description** Construct paved, separated trail with physical buffer between pedestrians and roadway on the north side of John Liner Road from Reed to Township, including drainage and additional lighting.

**Road Name** John Liner Road

**Begin Termini** Reed Street

**End Termini** SR9/Township Street

**Total Project Length** 0.37

**Improvement Type** Facilities for Pedestrians and Bicycles

**Functional Class** Minor Arterial

**Environmental Type** Categorical Exclusion

**Priority Number** 6

**Amendment Number**

**Amendment Date**

**Total Project Cost** \$786,446



**Regionally Significant** ☒ **Right-of-Way Required** ☒

**STIP ID** SW08A

**WSDOT PIN**

**Federal Aid Number** 7390(002)

**SCOG ID**

**Agency ID** C1C

**Hearing Date** 6/12/2024

**Adoption Date** 6/26/2024

**Resolution Number** 1146-24

#### Phase Obligation Schedule

Phase	Phase Start	Federal Fund Code	FederalFunds	State Fund Code	StateFunds	LocalFunds	Total	Date Programmed
CN	2028	STBG(UM)	\$442,015		\$0	\$68,985	\$511,000	10/15/2025
<b>Total</b>			<b>\$442,015</b>		<b>\$0</b>	<b>\$68,985</b>	<b>\$511,000</b>	

**Agency** Sedro Woolley

**Project Title** Jones/John Liner RR Undercrossing & Roadway Extension Phase 2

**Description** Construct new BNSF RR undercrossing from East Jones Road to John Liner Road, including drainage, curbs, sidewalks, shared use path, HMA, pavement markings and illumination.

**Road Name** John Liner Road

**Begin Termini** Sapp Road

**End Termini** Reed Street

**Total Project Length** 0.19

**Improvement Type** New Construction Roadway

**Functional Class** Minor Arterial

**Environmental Type** Categorical Exclusion

**Priority Number** 1

**Amendment Number**

**Amendment Date**

**Total** \$12,721,000

**Project Cost**

Phase Obligation Schedule

Phase	Phase Start	Federal Fund Code	FederalFunds	State Fund Code	StateFunds	LocalFunds	Total	Date Programmed
PE	2028		\$0	TIB	\$989,000	\$0	\$989,000	10/15/2025
<b>Total</b>			<b>\$0</b>		<b>\$989,000</b>	<b>\$0</b>	<b>\$989,000</b>	



**Regionally Significant** ☒ **Right-of-Way Required** ☒

**STIP ID** SW06

**WSDOT PIN**

**Federal Aid Number**

**SCOG ID**

**Agency ID** C1B

**Hearing Date** 6/12/2024

**Adoption Date** 6/26/2024

**Resolution Number** 1146-24

**Agency** Sedro Woolley

**Project Title** SR20/Cascade Trail West Extension  
Phase 2B Hospital Drive to Holtcamp  
Road

**Description** Construct a shared use path along the  
north side of SR20 from Hospital Drive to  
Holtcamp Road.

**Road Name** SR 20

**Begin Termini** MP 63.35

**End Termini** MP 63.64

**Total Project  
Length** 0.29

**Improvement  
Type** Facilities for Pedestrians and Bicycles

**Functional  
Class** Other Principal Arterial

**Environmental  
Type** Categorical Exclusion

**Priority Number** 8

**Amendment  
Number**

**Amendment  
Date**

**Total** \$724,500

**Project Cost**



**Regionally Significant** ☐ **Right-of-Way Required** ☒

**STIP ID** SW43

**WSDOT PIN**

**Federal Aid  
Number** 0020(220)

**SCOG ID**

**Agency ID** S14D

**Hearing Date** 6/12/2024

**Adoption Date** 6/26/2024

**Resolution  
Number** 1146-24

#### Phase Obligation Schedule

Phase	Phase Start	Federal Fund Code	FederalFunds	State Fund Code	StateFunds	LocalFunds	Total	Date Programmed
RW	2027	TA(UM)	\$16,868		\$0	\$2,633	\$19,501	10/15/2025
CN	2028	TA(UM)	\$224,468		\$0	\$35,032	\$259,500	10/15/2025
<b>Total</b>			<b>\$241,336</b>		<b>\$0</b>	<b>\$37,665</b>	<b>\$279,001</b>	

**Agency** Skagit Co.

**Project Title** Cook Road / I-5 Interchange Vicinity Improvements

**Description** Improvements include adding a travel lane to the Interstate-5 / Cook Road Interchange (Exit 232) and signaling the on/off ramps to reduce collisions and alleviate congestion.

**Road Name** Cook Road (#63000)

**Begin Termini** Cook Road MP 1.67 (I-5 SB Off Ramp)

**End Termini** Cook Road MP 2.07

**Total Project Length** 0.40

**Improvement Type** Reconstruction, Added Capacity

**Functional Class** Major Collector

**Environmental Type** Categorical Exclusion

**Priority Number** 1

**Amendment Number**

**Amendment Date**

**Total** \$10,154,492

**Project Cost**



**Regionally Significant** ☒ **Right-of-Way Required** ☒

**STIP ID** WA-01137

**WSDOT PIN**

**Federal Aid Number** M290(006)

**SCOG ID**

**Agency ID**

**Hearing Date** 9/6/2022

**Adoption Date** 9/19/2022

**Resolution Number** R20220180

#### Phase Obligation Schedule

Phase	Phase Start	Federal Fund Code	FederalFunds	State Fund Code	StateFunds	LocalFunds	Total	Date Programmed
RW	2026	NHFP	\$389,000		\$0	\$61,000	\$450,000	10/15/2025
CN	2026	NHFP	\$4,506,000		\$0	\$1,064,000	\$5,570,000	10/15/2025
CN	2029	STBG(R)	\$2,538,298		\$0	\$396,151	\$2,934,449	10/15/2025
<b>Total</b>			<b>\$7,433,298</b>		<b>\$0</b>	<b>\$1,521,151</b>	<b>\$8,954,449</b>	

**Agency** Skagit Co.

**Project Title** Francis Road Section 1

**Description** Widen travel lanes and shoulders on Francis Road to current standards to improve safety and stabilize the road base. PE done under federal project F294(001).

**Road Name** Francis Road (#79000)

**Begin Termini** 5.05

**End Termini** 5.66

**Total Project Length** 0.61

**Improvement Type** Reconstruction, Added Capacity

**Functional Class** Minor Collector

**Environmental Type** Categorical Exclusion

**Priority Number** 1

**Amendment Number**

**Amendment Date**

**Total Project Cost** \$5,074,408



**Regionally Significant** ☒ **Right-of-Way Required** ☒

**STIP ID** WA-01171

**WSDOT PIN**

**Federal Aid Number**

**SCOG ID**

**Agency ID**

**Hearing Date** 11/25/2024

**Adoption Date** 12/9/2024

**Resolution Number** R20240257

#### Phase Obligation Schedule

Phase	Phase Start	Federal Fund Code	FederalFunds	State Fund Code	StateFunds	LocalFunds	Total	Date Programmed
CN	2026	HSIP	\$1,750,000	CRAB	\$1,279,047	\$1,808,370	\$4,837,417	10/15/2025
<b>Total</b>			<b>\$1,750,000</b>		<b>\$1,279,047</b>	<b>\$1,808,370</b>	<b>\$4,837,417</b>	

**Agency** Skagit Co.

**Project Title** Francis Road Section 3

**Description** Reconstruct this section of Francis Road to current standards to improve safety by realigning horizontal curve, widen road, improve clear zone, stabilize the road base, and remove/replace bridge.

**Road Name** Francis Road (#79000)

**Begin Termini** 2.87

**End Termini** 3.85

**Total Project Length** 0.98

**Improvement Type** Reconstruction, Added Capacity

**Functional Class** Major Collector

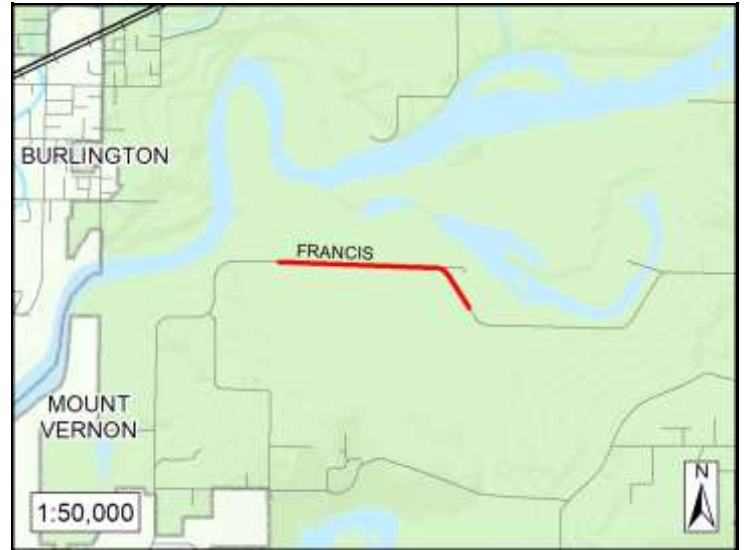
**Environmental Type** Categorical Exclusion

**Priority Number** 4

**Amendment Number**

**Amendment Date**

**Total Project Cost** \$7,344,223



**Regionally Significant** ☒ **Right-of-Way Required** ☒

**STIP ID** WA-01192

**WSDOT PIN**

**Federal Aid Number** F294(002)

**SCOG ID**

**Agency ID**

**Hearing Date** 11/25/2024

**Adoption Date** 12/9/2024

**Resolution Number** R20240257

#### Phase Obligation Schedule

Phase	Phase Start	Federal Fund Code	FederalFunds	State Fund Code	StateFunds	LocalFunds	Total	Date Programmed
RW	2026		\$0		\$0	\$147,601	\$147,601	10/15/2025
CN	2028		\$0	CRAB	\$2,400,000	\$240,000	\$2,640,000	10/15/2025
CN	2028	STBG(R)	\$800,000		\$0	\$124,855	\$924,855	10/15/2025
<b>Total</b>			<b>\$800,000</b>		<b>\$2,400,000</b>	<b>\$512,456</b>	<b>\$3,712,456</b>	



**Agency** Skagit Co.

**Project Title** Guemes Island Electric Ferry, Shore-side Facilities, and Terminal Modifications

**Description** Guemes Island Electric Ferry – Replace the diesel-powered Guemes Island Ferry with a new electric-powered ferry. Funded with state funds from Move Ahead Washington and the County Road Administration Board (CRAB).

Electric Shore-Side Facilities – Construction of electric shore-side facilities including: a charging station; battery storage facility; charging hookup from charging station to Ferry; upland utility reconfiguration; and other miscellaneous components required to complete the shore-side facilities. Funded with state funds from an Electrification of Transportation Systems Grant, the 2019 and 2021 state capital budgets, and CRAB.

Terminal Modifications – Reconfigure/modify the Anacortes Ferry Terminal to accommodate the new electric ferry and shore-side facilities including, but not limited to: apron modifications; and dolphin upgrades. Funded with federal funds from 2022 FTA Transit Infrastructure Grant-Community Project Funding Congressional Direct Spending Earmark.

**Road Name** N/A

**Begin Termini** N/A

**End Termini** N/A

**Total Project Length**

**Improvement Type** Ferry Boats

**Functional Class** No Functional Classification

**Environmental Type** Categorical Exclusion

**Priority Number** 1



**Regionally Significant** ☐ **Right-of-Way Required** ☐

**STIP ID** WA-01265

**WSDOT PIN**

**Federal Aid Number**

**SCOG ID**

**Agency ID**

**Amendment Number** \_\_\_\_\_  
**Amendment Date** \_\_\_\_\_  
**Total Project Cost** \$40,327,760

**Hearing Date** 11/25/2024  
**Adoption Date** 12/9/2024  
**Resolution Number** R20240257

### Phase Obligation Schedule

Phase	Phase Start	Federal Fund Code	FederalFunds	State Fund Code	StateFunds	LocalFunds	Total	Date Programmed
CN	2028		\$0	CRAB	\$1,441,070	\$364,088	\$1,805,158	10/15/2025
CN	2028		\$0	Other	\$1,974,000	\$0	\$1,974,000	10/15/2025
CN	2028		\$0	Other	\$989,521	\$989,521	\$1,979,042	10/15/2025
CN	2028	FTA Discretionary	\$2,500,000		\$0	\$0	\$2,500,000	10/15/2025
<b>Total</b>			<b>\$2,500,000</b>		<b>\$4,404,591</b>	<b>\$1,353,609</b>	<b>\$8,258,200</b>	

**Agency** Skagit Co.

**Project Title** Guemes Island Ferry Parking Lot Improvements and Passenger Shelter

**Description** Improvements to the Guemes Island Ferry Parking Lot - grade and surface improvements and replace passenger shelter.

**Road Name** N/A

**Begin Termini** N/A

**End Termini** N/A

**Total Project Length**

**Improvement Type** Ferry Boats

**Functional Class** No Functional Classification

**Environmental Type** Categorical Exclusion

**Priority Number** 1

**Amendment Number**

**Amendment Date**

**Total Project Cost** \$2,247,845



**Regionally Significant** ☐ **Right-of-Way Required** ☐

**STIP ID** WA-13327

**WSDOT PIN**

**Federal Aid Number** 2029(058)

**SCOG ID**

**Agency ID**

**Hearing Date** 11/25/2024

**Adoption Date** 12/9/2024

**Resolution Number** R20240257

**Phase Obligation Schedule**

Phase	Phase Start	Federal Fund Code	FederalFunds	State Fund Code	StateFunds	LocalFunds	Total	Date Programmed
CN	2029		\$0		\$0	\$1,920,000	\$1,920,000	10/15/2025
<b>Total</b>			<b>\$0</b>		<b>\$0</b>	<b>\$1,920,000</b>	<b>\$1,920,000</b>	

**Agency** Skagit Co.

**Project Title** Marine Drive / Rosario Road / Marine Wye Drive Intersection Improvements

**Description** Design and construct intersection improvements at the three intersecting roads. (Roundabout)

**Road Name** 10610 / 10310 / 10650

**Begin Termini** Various

**End Termini** Various

**Total Project Length**

**Improvement Type** New Construction Roadway

**Functional Class** Major Collector

**Environmental Type** Categorical Exclusion

**Priority Number** 1

**Amendment Number**

**Amendment Date**

**Total** \$4,138,000

**Project Cost**



**Regionally Significant** ☐ **Right-of-Way Required** ☐

**STIP ID** WA-15532

**WSDOT PIN**

**Federal Aid Number** 000S(686)

**SCOG ID**

**Agency ID**

**Hearing Date** 11/28/2023

**Adoption Date** 12/11/2023

**Resolution Number** R20230251

Phase Obligation Schedule

Phase	Phase Start	Federal Fund Code	FederalFunds	State Fund Code	StateFunds	LocalFunds	Total	Date Programmed
CN	2026		\$0		\$0	\$1,529,000	\$1,529,000	10/15/2025
CN	2026	HSIP	\$1,643,000		\$0	\$0	\$1,643,000	10/15/2025
<b>Total</b>			<b>\$1,643,000</b>		<b>\$0</b>	<b>\$1,529,000</b>	<b>\$3,172,000</b>	

**Agency** Skagit Co.

**Project Title** Peter Johnson Road - Railroad Grade Crossing Safety Improvements

**Description** Upgrade the Peter Johnson Road railway crossing with gates and signals.

**Road Name** Peter Johnson Road (#86000)

**Begin Termini** 0.72

**End Termini** 0.74

**Total Project Length** 0.02

**Improvement Type** Rail/Highway Crossing

**Functional Class** Local

**Environmental Type** Categorical Exclusion

**Priority Number** 1

**Amendment Number**

**Amendment Date**

**Total** \$660,000

**Project Cost**



**Regionally Significant** ☐ **Right-of-Way Required** ☐

**STIP ID** WA-13297

**WSDOT PIN**

**Federal Aid Number**

**SCOG ID**

**Agency ID**

**Hearing Date** 11/25/2024

**Adoption Date** 12/9/2024

**Resolution Number** R20240257

**Phase Obligation Schedule**

Phase	Phase Start	Federal Fund Code	Federal Funds	State Fund Code	State Funds	Local Funds	Total	Date Programmed
PE	2026	HSIP	\$36,000		\$0	\$3,600	\$39,600	10/15/2025
CN	2027	HSIP	\$564,000		\$0	\$56,400	\$620,400	10/15/2025
<b>Total</b>			<b>\$600,000</b>		<b>\$0</b>	<b>\$60,000</b>	<b>\$660,000</b>	

**Agency** Skagit Co.

**Project Title** Peterson Road (Urban)

**Description** Widen Peterson Road from the Bayview Housing Development to Higgins Airport Way (Port of Skagit) to meet urban standards. Project will included, but is not limited to, adding or improve sidewalks/walkways and bicycle wayfinding.

**Road Name** Peterson Road (#32400)

**Begin Termini** 0.00

**End Termini** 0.97

**Total Project Length** 0.97

**Improvement Type** Reconstruction, Added Capacity

**Functional Class** Minor Arterial

**Environmental Type** Categorical Exclusion

**Priority Number** 5

**Amendment Number**

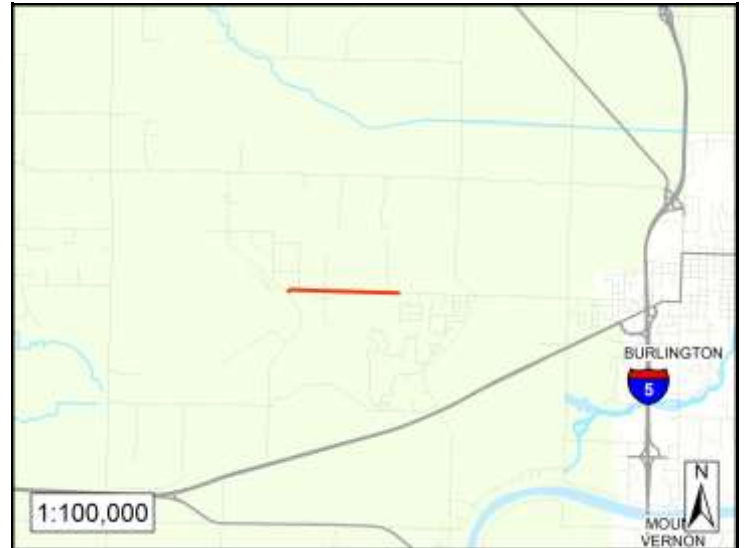
**Amendment Date**

**Total** \$3,587,484

**Project Cost**

Phase Obligation Schedule

Phase	Phase Start	Federal Fund Code	FederalFunds	State Fund Code	StateFunds	LocalFunds	Total	Date Programmed
RW	2027	STBG(UM)	\$129,750		\$0	\$20,250	\$150,000	10/15/2025
<b>Total</b>			<b>\$129,750</b>		<b>\$0</b>	<b>\$20,250</b>	<b>\$150,000</b>	



**Regionally Significant** ☒ **Right-of-Way Required** ☐

**STIP ID** WA-11739

**WSDOT PIN**

**Federal Aid Number** 7316(001)

**SCOG ID**

**Agency ID**

**Hearing Date** 11/25/2024

**Adoption Date** 12/9/2024

**Resolution Number** R20240257



**Agency** Skagit Co.

**Project Title** Thomas Creek Bridge (Old Highway 99 at Thomas Creek)

**Description** Replacement of Thomas Creek Bridge on Old Hwy 99N.

**Road Name** Old Hwy 99 N(#50510)

**Begin Termini** 2.90

**End Termini** 2.95

**Total Project Length** 0.05

**Improvement Type** Bridge, New Construction

**Functional Class** Major Collector

**Environmental Type** Categorical Exclusion

**Priority Number** 1

**Amendment Number**

**Amendment Date**

**Total Project Cost** \$6,015,000



**Regionally Significant** ☐ **Right-of-Way Required** ☐

**STIP ID** WA-01225

**WSDOT PIN**

**Federal Aid Number** M291(010)

**SCOG ID**

**Agency ID**

**Hearing Date** 11/25/2024

**Adoption Date** 12/9/2024

**Resolution Number** R20240257

**Phase Obligation Schedule**

Phase	Phase Start	Federal Fund Code	FederalFunds	State Fund Code	StateFunds	LocalFunds	Total	Date Programmed
CN	2026	BR	\$4,812,000		\$0	\$0	\$4,812,000	10/15/2025
<b>Total</b>			<b>\$4,812,000</b>		<b>\$0</b>	<b>\$0</b>	<b>\$4,812,000</b>	

**Agency** Skagit Transit

**Project Title** Operating Funds

**Description** Operating assistance for fixed route and demand response services in the Skagit Public Transportation Benefit Area.

**Road Name** N/A

**Begin Termini** N/A

**End Termini** N/A

**Total Project Length**

**Improvement Type** Transit

**Functional Class** No Functional Classification

**Environmental Type** Categorical Exclusion

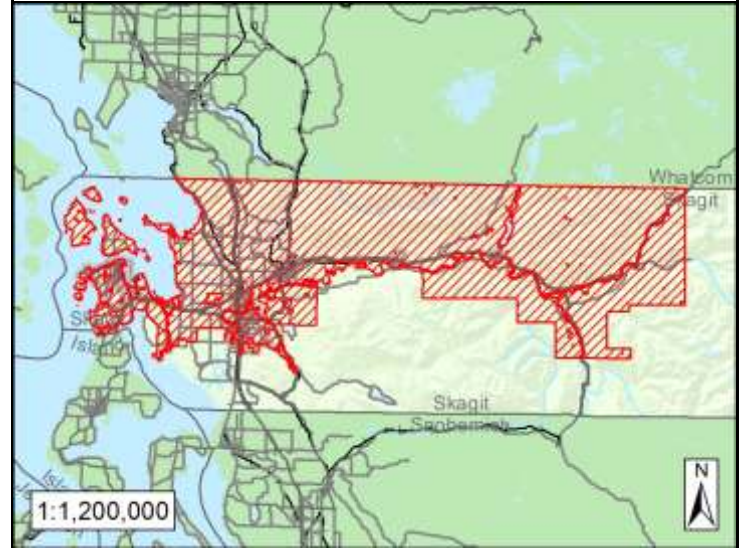
**Priority Number** 1

**Amendment Number**

**Amendment Date**

**Total** \$28,000,000

**Project Cost**



**Regionally Significant** ☐ **Right-of-Way Required** ☐

**STIP ID** WA-07306

**WSDOT PIN**

**Federal Aid Number**

**SCOG ID**

**Agency ID**

**Hearing Date** 8/20/2025

**Adoption Date** 8/20/2025

**Resolution Number**

#### Phase Obligation Schedule

Phase	Phase Start	Federal Fund Code	FederalFunds	State Fund Code	StateFunds	LocalFunds	Total	Date Programmed
ALL	2026	5307	\$3,500,000		\$0	\$3,500,000	\$7,000,000	10/15/2025
ALL	2027	5307	\$3,500,000		\$0	\$3,500,000	\$7,000,000	10/15/2025
ALL	2028	5307	\$3,500,000		\$0	\$3,500,000	\$7,000,000	10/15/2025
ALL	2029	5307	\$3,500,000		\$0	\$3,500,000	\$7,000,000	10/15/2025
<b>Total</b>			<b>\$14,000,000</b>		<b>\$0</b>	<b>\$14,000,000</b>	<b>\$28,000,000</b>	

**Agency** Skagit Transit

**Project Title** Sedro-Woolley Park & Ride Operator  
Breakroom & Rider Shelter Design

**Description** Operator breakroom addition to existing  
building at Sedro-Woolley Park & Ride  
and attached shelter for transit users.

**Road Name** N/A

**Begin Termini** N/A

**End Termini** N/A

**Total Project  
Length**

**Improvement  
Type** Transit

**Functional  
Class** No Functional Classification

**Environmental  
Type** Categorical Exclusion

**Priority Number** 9

**Amendment  
Number**

**Amendment  
Date**

**Total  
Project Cost** \$105,398



**Regionally Significant** ☐ **Right-of-Way Required** ☐

**STIP ID** WA-16432

**WSDOT PIN**

**Federal Aid  
Number**

**SCOG ID**

**Agency ID**

**Hearing Date** 8/20/2025

**Adoption Date** 8/20/2025

**Resolution  
Number**

#### Phase Obligation Schedule

Phase	Phase Start	Federal Fund Code	Federal Funds	State Fund Code	State Funds	Local Funds	Total	Date Programmed
PE	2026	STBG(UM)	\$91,169		\$0	\$14,229	\$105,398	10/15/2025
<b>Total</b>			<b>\$91,169</b>		<b>\$0</b>	<b>\$14,229</b>	<b>\$105,398</b>	

**Agency** Skagit Transit

**Project Title** Skagit Station Fire Alarm System Replacement

**Description** Replace fire alarm system at Skagit Station, Mount Vernon, with modern system. Replace all existing devices and any additionally repairs/replacements of any existing fire alarm circuit wiring with opens, grounds, or shorts.

**Road Name** N/A

**Begin Termini** N/A

**End Termini** N/A

**Total Project Length**

**Improvement Type** Transit

**Functional Class** No Functional Classification

**Environmental Type** Categorical Exclusion

**Priority Number** 4

**Amendment Number**

**Amendment Date**

**Total Project Cost** \$38,394



**Regionally Significant** ☐ **Right-of-Way Required** ☐

**STIP ID** WA-16433

**WSDOT PIN**

**Federal Aid Number**

**SCOG ID**

**Agency ID**

**Hearing Date** 8/20/2025

**Adoption Date** 8/20/2025

**Resolution Number**

**Phase Obligation Schedule**

Phase	Phase Start	Federal Fund Code	Federal Funds	State Fund Code	State Funds	Local Funds	Total	Date Programmed
ALL	2026	CRP(UM)	\$33,211		\$0	\$5,183	\$38,394	10/15/2025
<b>Total</b>			<b>\$33,211</b>		<b>\$0</b>	<b>\$5,183</b>	<b>\$38,394</b>	

**Agency** Skagit Transit

**Project Title** Skagit Station Parking Lot Asphalt Maintenance

**Description** Skagit Station parking lot maintenance, sealing, re-striping, and pedestrian safety wayfinding planning and design.

**Road Name** N/A

**Begin Termini** N/A

**End Termini** N/A

**Total Project Length**

**Improvement Type** Transit

**Functional Class** No Functional Classification

**Environmental Type** Categorical Exclusion

**Priority Number** 5

**Amendment Number**

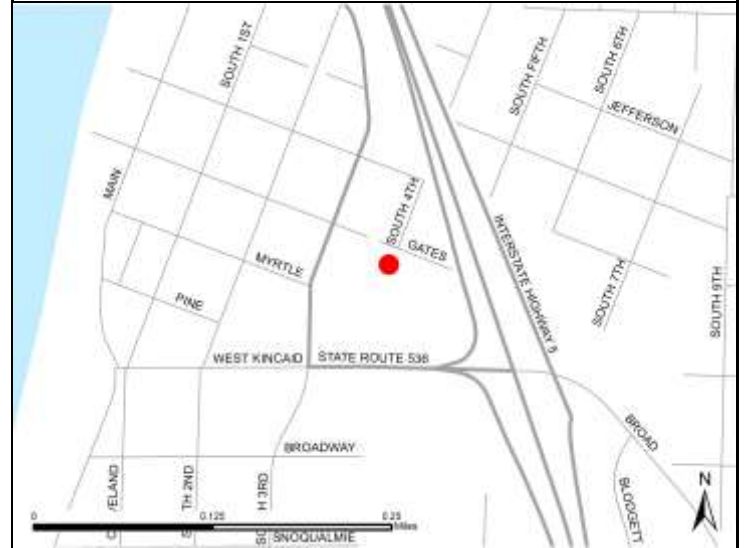
**Amendment Date**

**Total** \$58,113

**Project Cost**

Phase Obligation Schedule

Phase	Phase Start	Federal Fund Code	Federal Funds	State Fund Code	State Funds	Local Funds	Total	Date Programmed
ALL	2026	CRP(UM)	\$50,268		\$0	\$7,845	\$58,113	10/15/2025
<b>Total</b>			<b>\$50,268</b>		<b>\$0</b>	<b>\$7,845</b>	<b>\$58,113</b>	



**Regionally Significant** ☐ **Right-of-Way Required** ☐

**STIP ID** WA-16434

**WSDOT PIN**

**Federal Aid Number**

**SCOG ID**

**Agency ID**

**Hearing Date** 8/20/2025

**Adoption Date** 8/20/2025

**Resolution Number**

**Agency** WSDOT - NW

**Project Title** Asphalt/Chip Seal Preservation Skagit Council of Governments SCOG

**Description** Resurface the roadway with chip seal or hot mix asphalt to preserve the structural integrity of the roadway and extend the service life of the pavement. The individual projects may be found at <http://www.wsdot.wa.gov/projects/search/> under the "Programmatic Projects in STIP" tab.

**Road Name** NW Regionwide

**Begin Termini** Various

**End Termini** Various

**Total Project Length**

**Improvement Type** 4R Maintenance - Restoration & Rehabilitation

**Functional Class** No Functional Classification

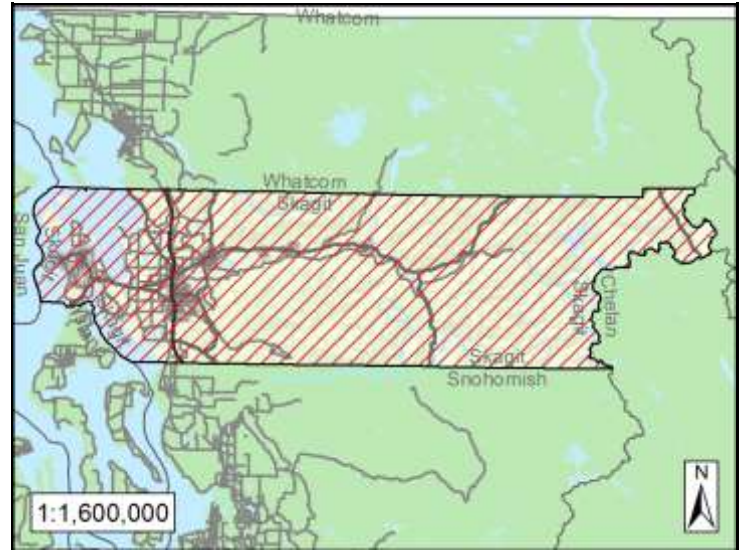
**Environmental Type** Categorical Exclusion

**Priority Number** 1

**Amendment Number**

**Amendment Date**

**Total Project Cost** \$38,842,940



**Regionally Significant** ☐ **Right-of-Way Required** ☐

**STIP ID** WA-08601

**WSDOT PIN** BPSCOG

**Federal Aid Number**

**SCOG ID**

**Agency ID**

**Hearing Date**

**Adoption Date**

**Resolution Number**

**Phase Obligation Schedule**

Phase	Phase Start	Federal Fund Code	Federal Funds	State Fund Code	State Funds	Local Funds	Total	Date Programmed
PE	2026		\$0	MVA	\$144,331	\$0	\$144,331	10/15/2025
PE	2027		\$0	MVA	\$41,558	\$0	\$41,558	10/15/2025
CN	2026		\$0	MVA	\$469,367	\$0	\$469,367	10/15/2025
CN	2026	NHPP	\$558,328		\$0	\$0	\$558,328	10/15/2025
CN	2026	STBG(S)	\$1,028,663		\$0	\$0	\$1,028,663	10/15/2025
CN	2027		\$0	MVA	\$2,698,885	\$0	\$2,698,885	10/15/2025
<b>Total</b>			<b>\$1,586,991</b>		<b>\$3,354,141</b>	<b>\$0</b>	<b>\$4,941,132</b>	



**Agency** WSDOT - NW

**Project Title** Concrete Roadway Preservation Skagit Council of Governments (SCOG)

**Description** Replace existing concrete with a thicker concrete and steel bars at the joints. This work will extend the life of the highway at least another 40 years, and provide a smoother ride. The individual projects may be found at <http://www.wsdot.wa.gov/projects/search/> under the "Programmatic Projects in STIP" tab.

**Road Name** NW Regionwide

**Begin Termini** MP 0.00

**End Termini** MP 0.00

**Total Project Length** 0.00

**Improvement Type** 4R Maintenance Resurfacing

**Functional Class** No Functional Classification

**Environmental Type** Categorical Exclusion

**Priority Number** 1

**Amendment Number**

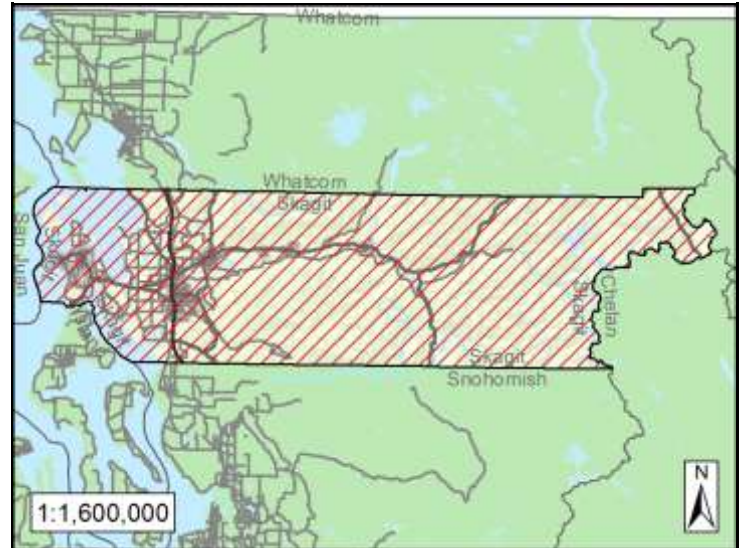
**Amendment Date**

**Total** \$1,469,838

**Project Cost**

Phase Obligation Schedule

Phase	Phase Start	Federal Fund Code	Federal Funds	State Fund Code	State Funds	Local Funds	Total	Date Programmed
CN	2026	STBG(S)	\$955,984	MVA	\$19,120	\$0	\$975,104	10/15/2025
<b>Total</b>			<b>\$955,984</b>		<b>\$19,120</b>	<b>\$0</b>	<b>\$975,104</b>	



**Regionally Significant** ☐ **Right-of-Way Required** ☐

**STIP ID** WA-08602

**WSDOT PIN** WPSCOG

**Federal Aid Number**

**SCOG ID**

**Agency ID**

**Hearing Date**

**Adoption Date**

**Resolution Number**

**Agency** WSDOT - NW

**Project Title** I-5/Martha Washington & Maddox  
Creeks - Fish Passage

**Description** Remove the existing fish passage barrier  
and replace it with a fish passable  
structure. Note: this project includes Toll  
Credits.

**Road Name** I-5

**Begin Termini** MP 224.55

**End Termini** MP 225.30

**Total Project  
Length** 0.75

**Improvement  
Type** Environmental Only

**Functional  
Class** Urban Interstate

**Environmental  
Type** Categorical Exclusion

**Priority Number** 1

**Amendment  
Number**

**Amendment  
Date**

**Total** \$53,347,579

**Project Cost**



**Regionally Significant** ☐ **Right-of-Way Required** ☒

**STIP ID** WA-07778

**WSDOT PIN** 100565U

**Federal Aid  
Number** 0055(247)

**SCOG ID**

**Agency ID**

**Hearing Date**

**Adoption Date**

**Resolution  
Number**

#### Phase Obligation Schedule

Phase	Phase Start	Federal Fund Code	FederalFunds	State Fund Code	StateFunds	LocalFunds	Total	Date Programmed
CN	2026	NHPP	\$9,197,467		\$947,544	\$0	\$10,145,011	10/15/2025
CN	2027	NHPP	\$9,197,467		\$947,543	\$0	\$10,145,010	10/15/2025
CN	2028	NHPP	\$19,128,871		\$390,385	\$0	\$19,519,256	10/15/2025
CN	2029	NHPP	\$1,270,372		\$25,926	\$0	\$1,296,298	10/15/2025
<b>Total</b>			<b>\$38,794,177</b>		<b>\$2,311,398</b>	<b>\$0</b>	<b>\$41,105,575</b>	

**Agency** WSDOT - NW

**Project Title** I-5/Unnamed Tributaries to Milltown Creek - Fish Passage

**Description** Remove the existing fish passage barriers and replace them with fish passable structures.

**Road Name** I-5

**Begin Termini** I-5 MP 217.70

**End Termini** I-5 MP 218.70

**Total Project Length** 1.00

**Improvement Type** Environmental Only

**Functional Class** Interstate

**Environmental Type** Categorical Exclusion

**Priority Number** 1

**Amendment Number**

**Amendment Date**

**Total** \$33,424,195

**Project Cost**



**Regionally Significant** ☐ **Right-of-Way Required** ☒

**STIP ID** WA-14650

**WSDOT PIN** 100560J

**Federal Aid Number**

**SCOG ID**

**Agency ID**

**Hearing Date**

**Adoption Date**

**Resolution Number**

#### Phase Obligation Schedule

Phase	Phase Start	Federal Fund Code	FederalFunds	State Fund Code	StateFunds	LocalFunds	Total	Date Programmed
CN	2026		\$0	CWA	\$259,852	\$0	\$259,852	10/15/2025
CN	2027		\$0	CWA	\$10,480,705	\$0	\$10,480,705	10/15/2025
CN	2028		\$0	CWA	\$17,392,773	\$0	\$17,392,773	10/15/2025
CN	2029		\$0	CWA	\$1,316,585	\$0	\$1,316,585	10/15/2025
<b>Total</b>			<b>\$0</b>		<b>\$29,449,915</b>	<b>\$0</b>	<b>\$29,449,915</b>	

**Agency** WSDOT - NW

**Project Title** SR 20/Burlington to Sedro-Woolley - Corridor Improvements

**Description** SR 20 has been identified as a Crash Analysis Corridor. This project will install a series of compact roundabouts at Gardner Road, District Line Road, and Collins Road. Dual faced mountable curb will be installed between the roundabouts to restrict left-turn movements. The result will be fewer crashes with lower severity for motorists. NOTE: Total project cost includes Toll Credits.

**Road Name** SR 20

**Begin Termini** SR 20 MP 61.32

**End Termini** SR 20 MP 63.23

**Total Project Length** 1.91

**Improvement Type** Safety

**Functional Class** Other Principal Arterial

**Environmental Type** Categorical Exclusion

**Priority Number** 1

**Amendment Number**

**Amendment Date**

**Total Project Cost** \$14,676,481



**Regionally Significant** ☒ **Right-of-Way Required** ☒

**STIP ID** WA-12458

**WSDOT PIN** 102061A

**Federal Aid Number** 0020(207)

**SCOG ID**

**Agency ID**

**Hearing Date**

**Adoption Date**

**Resolution Number**

Phase Obligation Schedule

Phase	Phase Start	Federal Fund Code	FederalFunds	State Fund Code	StateFunds	LocalFunds	Total	Date Programmed
CN	2026	HSIP	\$9,828,341	MVA	\$179,231	\$0	\$10,007,572	10/15/2025
<b>Total</b>			<b>\$9,828,341</b>		<b>\$179,231</b>	<b>\$0</b>	<b>\$10,007,572</b>	

**Agency** WSDOT - NW

**Project Title** SR 20/Deception and Canoe Pass  
Bridges - Soil Abatement

**Description** During repair and painting of the Deception and Canoe Pass bridges, WSDOT discovered that the soil beneath them has high lead content that triggers DOE regulations requiring cleanup. Removing and replacing the contaminated soils will provide safe habitat for native species. Note: This project is within the boundaries of IRTPO and SCOG. The amounts shown are for SCOG only. Total project includes Toll Credits.

**Road Name** SR 20

**Begin Termini** SR 20 MP 41.81

**End Termini** SR 20 MP 42.14

**Total Project Length** 0.33

**Improvement Type** Environmental Only

**Functional Class** Other Principal Arterial

**Environmental Type** Categorical Exclusion

**Priority Number** 1

**Amendment Number**

**Amendment Date**

**Total Project Cost** \$1,530,339



**Regionally Significant** ☐ **Right-of-Way Required** ☐

**STIP ID** WA-13368

**WSDOT PIN** 102026T

**Federal Aid Number** 0020(209)

**SCOG ID**

**Agency ID**

**Hearing Date**

**Adoption Date**

**Resolution Number**

Phase Obligation Schedule

Phase	Phase Start	Federal Fund Code	FederalFunds	State Fund Code	StateFunds	LocalFunds	Total	Date Programmed
CN	2028	NHPP	\$1,244,777	MVA	\$25,404	\$0	\$1,270,181	10/15/2025
CN	2029	NHPP	\$254,954	MVA	\$5,203	\$0	\$260,157	10/15/2025
<b>Total</b>			<b>\$1,499,731</b>		<b>\$30,607</b>	<b>\$0</b>	<b>\$1,530,338</b>	

**Agency** WSDOT - NW

**Project Title** SR 20/Scott Paper Rd Overcrossing  
Bridge - Painting

**Description** The existing paint on the steel surfaces is weathered and damaged, allowing corrosion to occur. Cleaning and painting the steel surfaces will preserve the bridge and maintain the safety of the highway.

**Road Name** SR 20

**Begin Termini** SR 20 MP 76.93

**End Termini** SR 20 MP 76.95

**Total Project Length** 0.02

**Improvement Type** Special Bridge

**Functional Class** Minor Arterial

**Environmental Type** Categorical Exclusion

**Priority Number** 1

**Amendment Number**

**Amendment Date**

**Total Project Cost** \$719,951



**Regionally Significant** ☐ **Right-of-Way Required** ☐

**STIP ID** WA-14660

**WSDOT PIN** 102054D

**Federal Aid Number**

**SCOG ID**

**Agency ID**

**Hearing Date**

**Adoption Date**

**Resolution Number**

**Phase Obligation Schedule**

Phase	Phase Start	Federal Fund Code	Federal Funds	State Fund Code	State Funds	Local Funds	Total	Date Programmed
PE	2026	STBG(S)	\$115,966	MVA	\$12,885	\$0	\$128,851	10/15/2025
CN	2028	STBG(S)	\$579,278	MVA	\$11,822	\$0	\$591,100	10/15/2025
<b>Total</b>			<b>\$695,244</b>		<b>\$24,707</b>	<b>\$0</b>	<b>\$719,951</b>	



**Agency** WSDOT - NW

**Project Title** SR 9/Unnamed Tributary to  
Nookachamps Creek - Fish Passage

**Description** Remove the existing fish passage  
barriers and replace them with fish  
passable structures.

**Road Name** SR 9

**Begin Termini** SR 9 MP 48.95

**End Termini** SR 9 MP 49.05

**Total Project  
Length** 0.10

**Improvement  
Type** Environmental Only

**Functional  
Class** Minor Arterial

**Environmental  
Type** Categorical Exclusion

**Priority Number** 1

**Amendment  
Number**

**Amendment  
Date**

**Total  
Project Cost** \$8,109,880



**Regionally Significant** ☐ **Right-of-Way Required** ☒

**STIP ID** WA-14609

**WSDOT PIN** 100949G

**Federal Aid  
Number**

**SCOG ID**

**Agency ID**

**Hearing Date**

**Adoption Date**

**Resolution  
Number**

**Phase Obligation Schedule**

Phase	Phase Start	Federal Fund Code	FederalFunds	State Fund Code	StateFunds	LocalFunds	Total	Date Programmed
CN	2026		\$0	MAW	\$7,508,795	\$0	\$7,508,795	10/15/2025
CN	2027		\$0	MAW	\$553,380	\$0	\$553,380	10/15/2025
<b>Total</b>			<b>\$0</b>		<b>\$8,062,175</b>	<b>\$0</b>	<b>\$8,062,175</b>	

**Agency** WSDOT - NW

**Project Title** SR 9/Unnamed Tributary to Unnamed Creek - Fish Passage

**Description** Remove the existing fish passage barriers and replace them with fish passable structures.

**Road Name** SR 9

**Begin Termini** SR 9 MP 59.00

**End Termini** SR 9 MP 59.15

**Total Project Length** 0.15

**Improvement Type** Environmental Only

**Functional Class** Major Collector

**Environmental Type** Categorical Exclusion

**Priority Number** 1

**Amendment Number**

**Amendment Date**

**Total Project Cost** \$3,246,622



**Regionally Significant** ☐ **Right-of-Way Required** ☒

**STIP ID** WA-14611

**WSDOT PIN** 100959C

**Federal Aid Number**

**SCOG ID**

**Agency ID**

**Hearing Date**

**Adoption Date**

**Resolution Number**

#### Phase Obligation Schedule

Phase	Phase Start	Federal Fund Code	FederalFunds	State Fund Code	StateFunds	LocalFunds	Total	Date Programmed
CN	2026		\$0	MAW	\$2,258,529	\$0	\$2,258,529	10/15/2025
CN	2027		\$0	MAW	\$80,354	\$0	\$80,354	10/15/2025
<b>Total</b>			<b>\$0</b>		<b>\$2,338,883</b>	<b>\$0</b>	<b>\$2,338,883</b>	